


PENNSYLVANIA



GENERAL NOTES

Governing Specifications

The Contract Documents, Plans and the "Standard Specifications For Construction" of the former Department of Forests and Waters (now Dept. of Environmental Resources) are the governing provisions applicable to this Project.

Vertical Datum

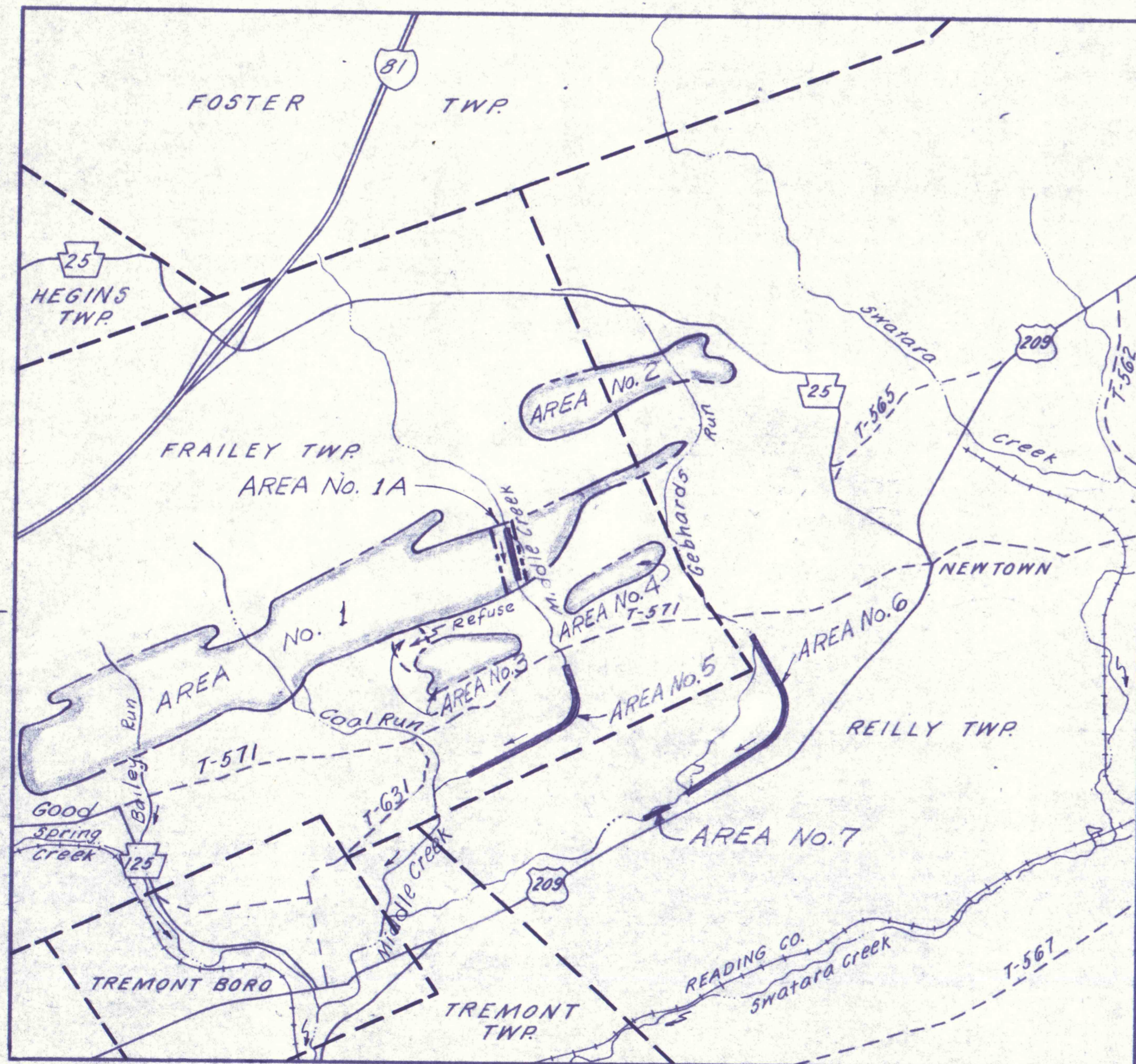
All elevations are based on U.S.C. & G.S. 1929 Mean Sea Level Datum.

Plan Contours

Existing contours shown on these plans have been compiled by photogrammetric methods from aerial photography dated 1966-1967. Where changes or inaccuracies were known the contours have been revised and updated by conventional field and office methods. However, it shall remain the responsibility of the contractor to establish for himself if the contours are reasonable and reflect existing conditions before using the contours for bidding or design purposes.

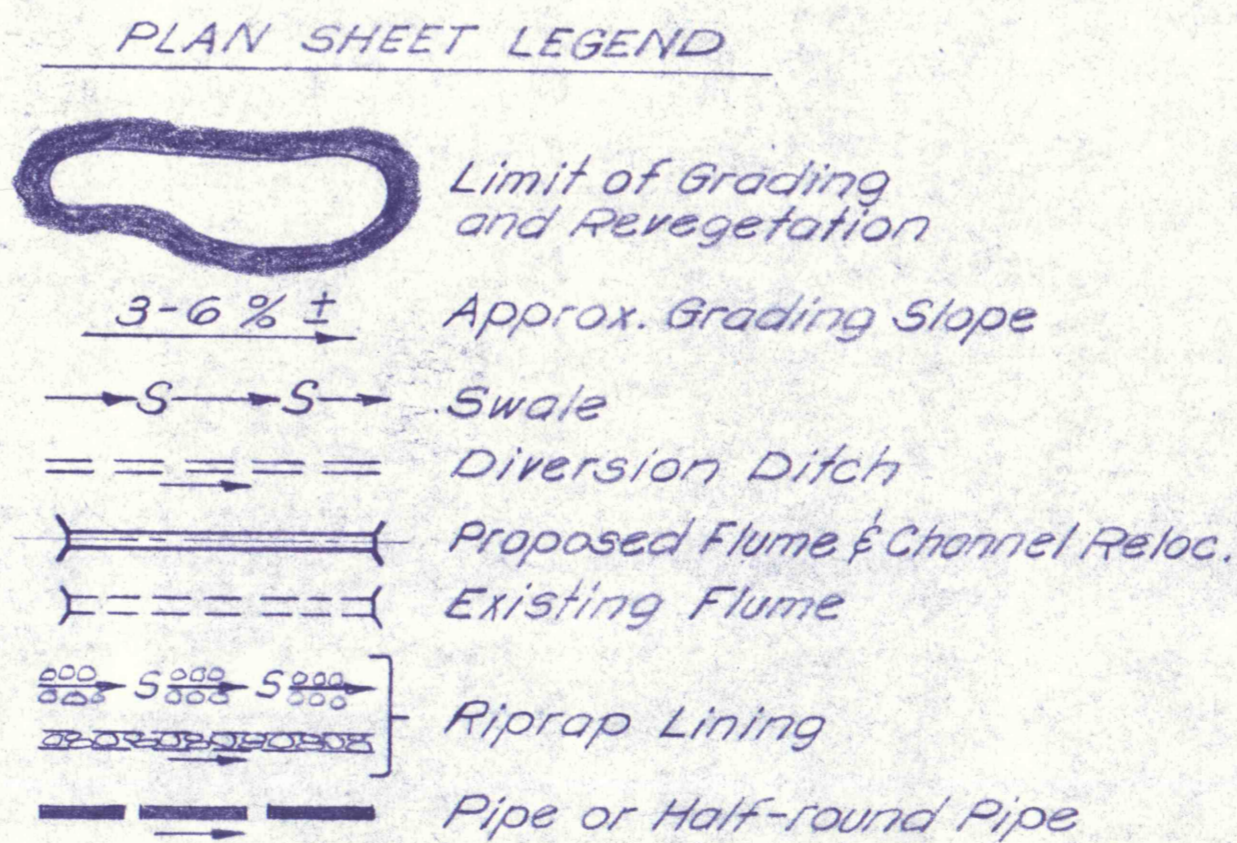
Horizontal Datum

1000 Foot Grid based on Pennsylvania State Plane Coordinate System (North Zone) 1927 N.A. Datum



LOCATION MAP

LEGEND
 Interstate Highway ———
 State Highway ———
 Township & Boro Roads - - - - -
 Railroads + + + + +



NO.	DATE	REVISION	APPR.
SUBMITTED			
PROFESSIONAL			
APPROVED			
CHIEF - DIVISION OF MINE REHABILITATION			
APPROVED			
DIRECTOR - BUREAU OF CONSULTING SERVICES			
COMMONWEALTH OF PENNSYLVANIA DEPARTMENT OF ENVIRONMENTAL RESOURCES OFFICE OF ENGINEERING AND CONSTRUCTION			
PROJECT NO. SL-126-2-7			
MINE DRAINAGE POLLUTION ABATEMENT SWATARA CREEK WATERSHED SCHUYLKILL COUNTY			
BERGER ASSOCIATES, INC. Consulting Engineers			
P.O. Box 1943		Harrisburg, Penna.	
LOCATION MAP & GENERAL NOTES			
DRAWN BY W.G.	DATE Mar. 19, 1973	DRAWING NO. 2 of 40	
CHECKED BY M.W.	SCALE As Shown		