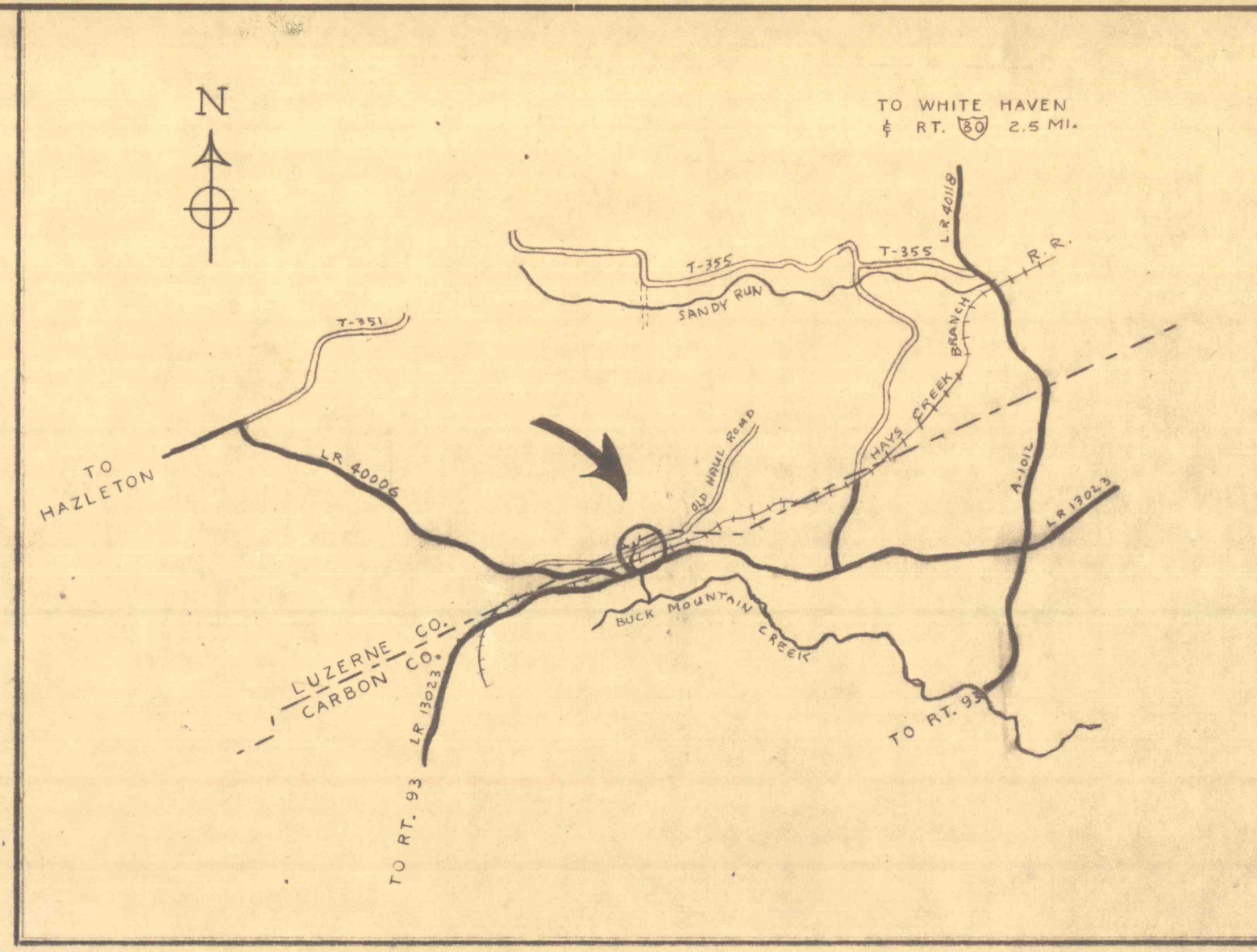
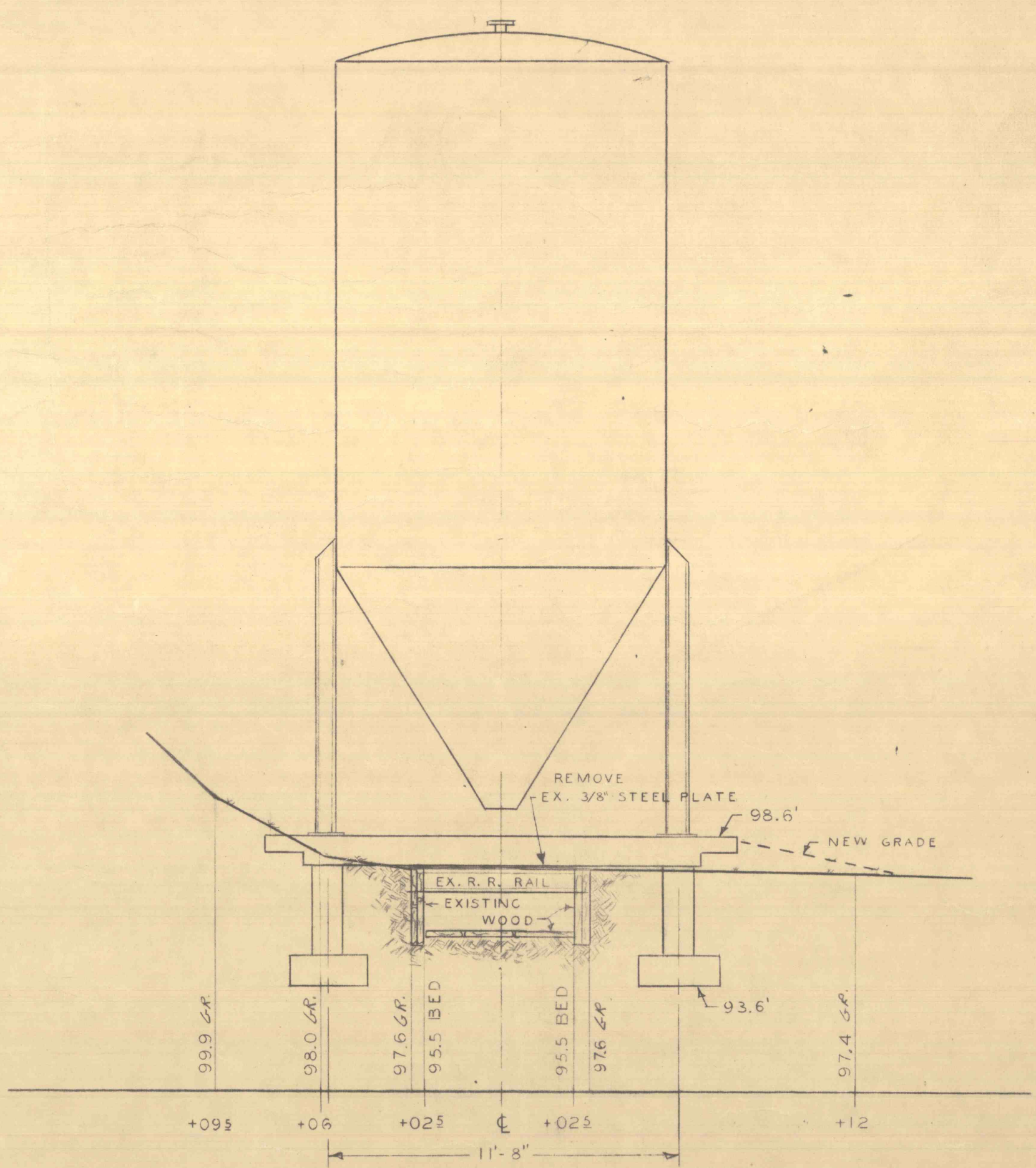


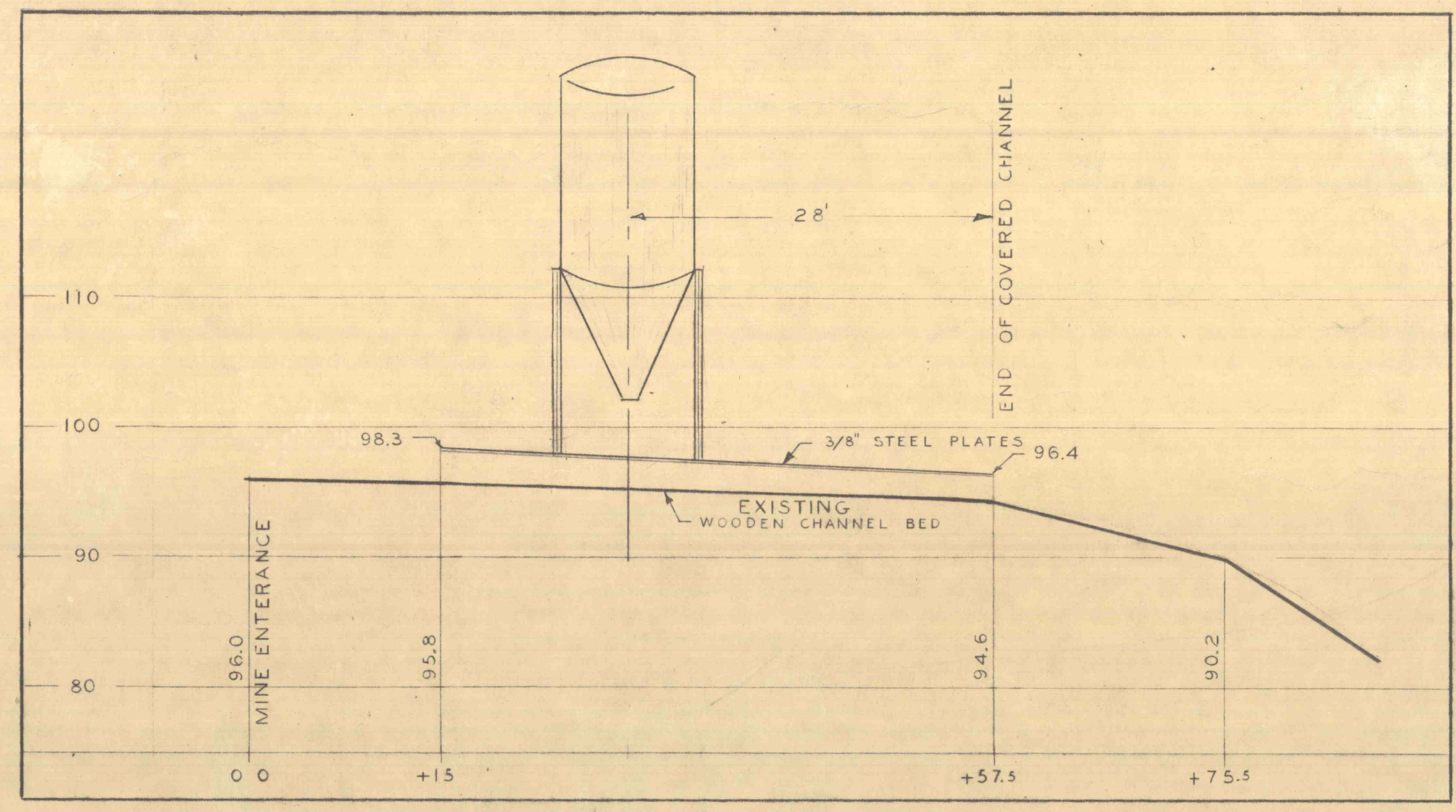
PLAN
SCALE 1" = 20'



LOCATION PLAN
SCALE 1" = 1 MILE



SECTION
NO SCALE



STREAM PROFILE
SCALE 1" = 10'

SURVEYED 8-14-67 BY D.C. SPANGLER R.S.

REVISIONS	
SYMBOL	CORRECTIONS


APPROVALS	
APPROVED	<i>[Signature]</i>
DIRECTOR—BUREAU OF ENGINEERING & CONSTRUCTION	
APPROVED	<i>[Signature]</i>
SUPERVISING	ENGINEER—BUREAU OF ENGINEERING & CONSTRUCTION
FOR DEPT. OF MINES & MINERALS SEC'S.	
SUBMITTED BY	<i>[Signature]</i> — ENGR

CHECKED BY			
ARCH.	CIVIL & STRUCT.	MECH.	ELECT.
	<i>[Signature]</i>		

PROJECT NO. M. M. 6184-5

SITE DETAILS - Buck Mountain

MINE DRAINAGE TREATMENT
SANDY RUN LUZERNE CO., PENNSYLVANIA
BUCK MT. CARBON CO., PENNSYLVANIA
SWAMP CREEK ELK CO PENNSYLVANIA



BUREAU OF ENGINEERING & CONSTRUCTION
DEPARTMENT OF PROPERTY & SUPPLIES

DATE	COMMONWEALTH OF PENNSYLVANIA	SHEET NO.
SEPT 1967	RAYMOND P SHAFER	3
SCALE	DEPT. OF PROPERTY & SUPPLIES	OF
AS	PERRIN C HAMILTON	7
NOTED	HARRISBURG, PENNSYLVANIA	

ALL DIMENSIONS AND MEASUREMENTS SHALL BE CHECKED AND VERIFIED BY THE CONTRACTOR AT THE SITE

DRAWN
[Signature]