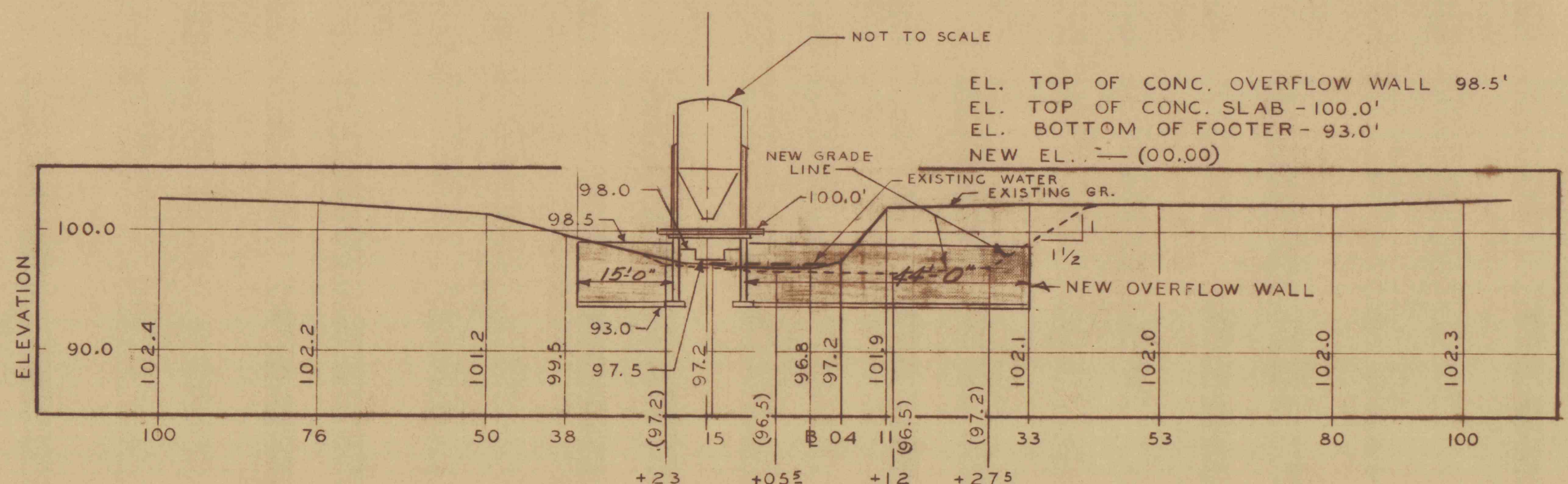
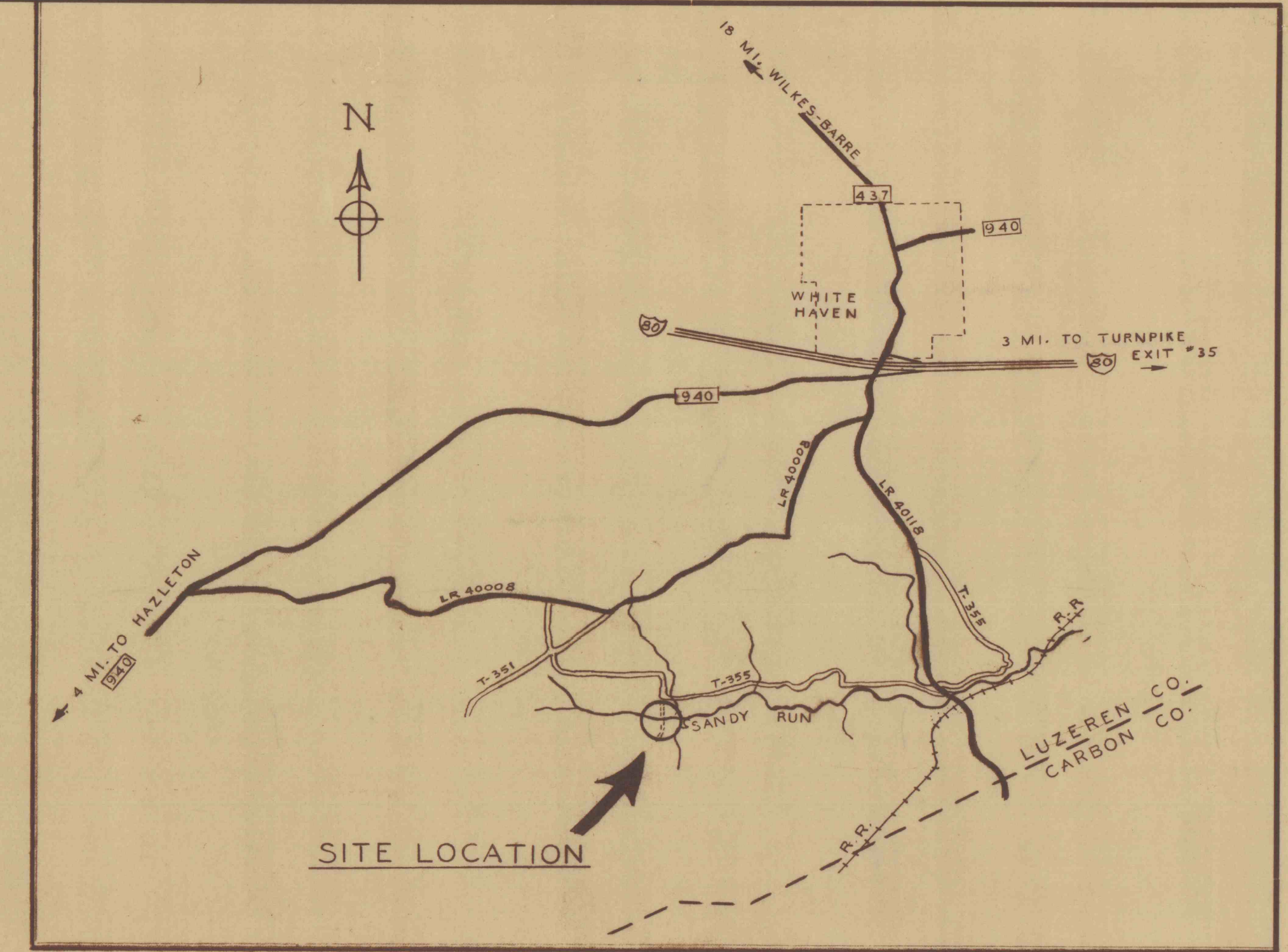


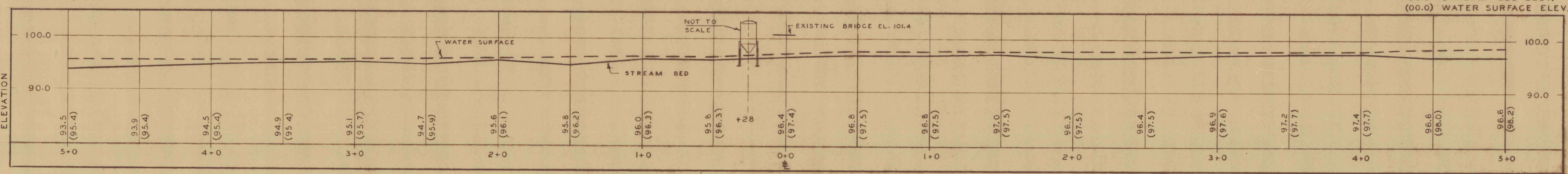
PLAN
SCALE 1" = 40'



TYPICAL STREAM SECTION A-A



LOCATION PLAN




STREAM PROFILE

NOTE
00.0 STREAM BED ELEV.
(00.0) WATER SURFACE ELEV.

SURVEYED 8-15-67 by D.C. SPANGLER R.S.

REVISIONS			
SYMBOL	CORRECTIONS	DATE	BY
APPROVALS			
APPROVED	<i>[Signature]</i>		
DIRECTOR-BUREAU OF ENGINEERING & CONSTRUCTION			
APPROVED	<i>[Signature]</i>		
SUPERVISING ENGINEER-BUREAU OF ENGINEERING & CONSTRUCTION			
APPROVED	<i>[Signature]</i>		
FOR DEPT. OF MINES & MINERALS SECY.			
SUBMITTED BY	<i>[Signature]</i>		ENGR.
CHECKED BY			
ARCH.	CIVIL & STRUCT.	MECH.	ELECT.
	<i>[Signature]</i>		
PROJECT NO. S.L. 106-1			
SITE DETAILS - SANDY RUN			
MINE DRAINAGE TREATMENT			
SANDY RUN LUZERNE CO., PENNSYLVANIA			
M.T. CARBON			
MINE OPERATED BY			
BUREAU OF ENGINEERING & CONSTRUCTION			
DEPARTMENT OF PROPERTY & SUPPLIES			
DATE	COMMONWEALTH OF PENNSYLVANIA	GOVERNOR	SHEET NO.
SEPT. 1967	RAYMOND P. SHAFER		
SCALE	DEPT. OF PROPERTY & SUPPLIES		
AS NOTED	PERRIN C. HAMILTON	SECRETARY	7
	HARRISBURG, PENNSYLVANIA		



DRAWN DS

ALL DIMENSIONS AND MEASUREMENTS SHALL BE CHECKED AND VERIFIED BY THE CONTRACTOR AT THE SITE