GENERAL NOTES

1. REFER TO SITE PLAN DWG. Nº C-1 FOR LOCATION OF SPILLWAY.



PLAN

SPILL WAY Nº 1

DWG. C-1

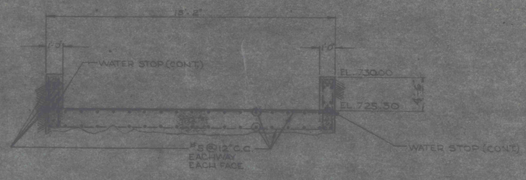

SECTION C-C



SECTION B-B

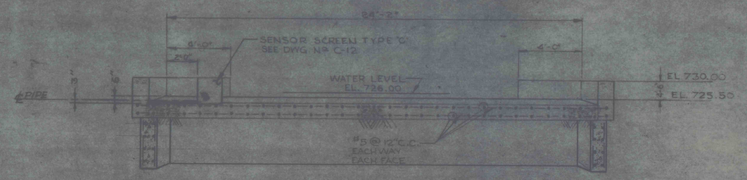

SECTION A-A

REVISIONS	
CONSTRUCTION DETAILS-SPILLWAY Nº 1	
CONSTRUCTION OF TREATMENT FACILITIES FOR ACID MINE DRAINAGE RAUSCH CREEK WATERSHED SCHUYLKILL COUNTY, PENNSYLVANIA	JOB NO: 6805 DATE: NOV. 1969 SCALE: 1/4" = 1'-0" DRAWN: APPROVED:
ANTHRACITE RESEARCH & DEVELOPMENT CO. INC. consulting engineers POTTSVILLE TAMAQUA PENNSYLVANIA	DRAWING NO: C-27