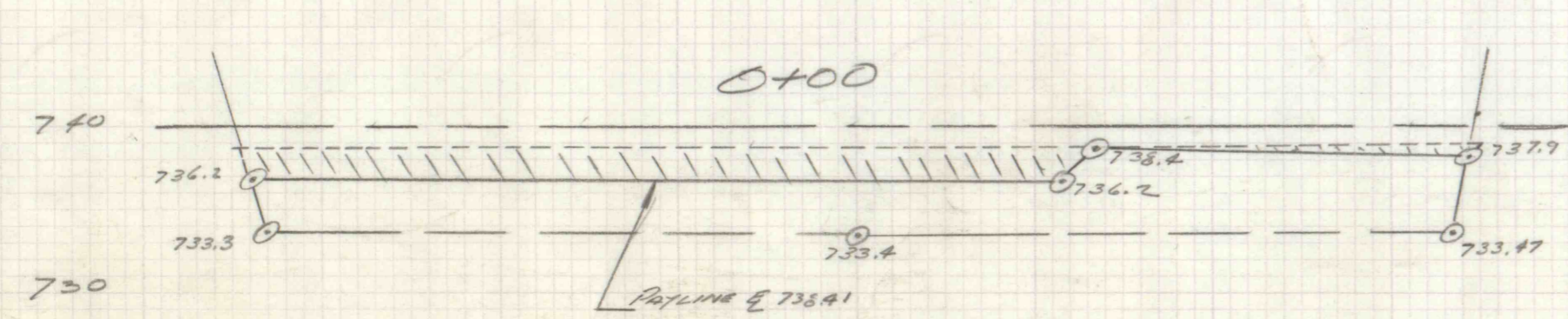
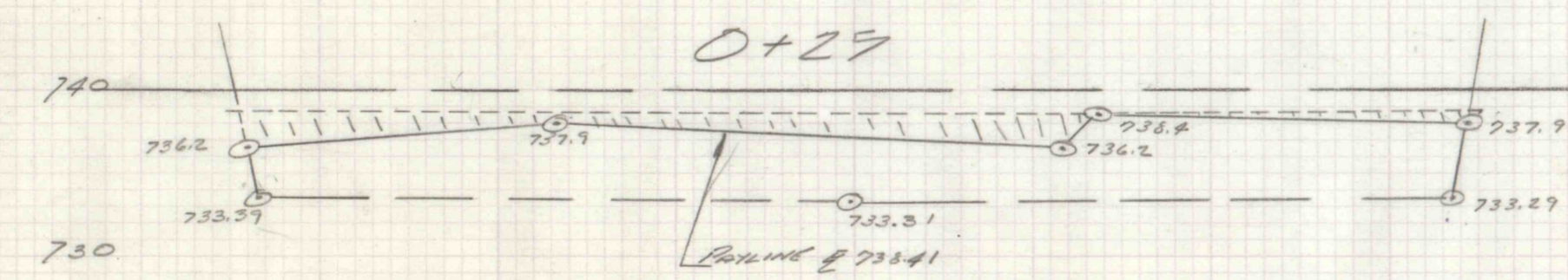
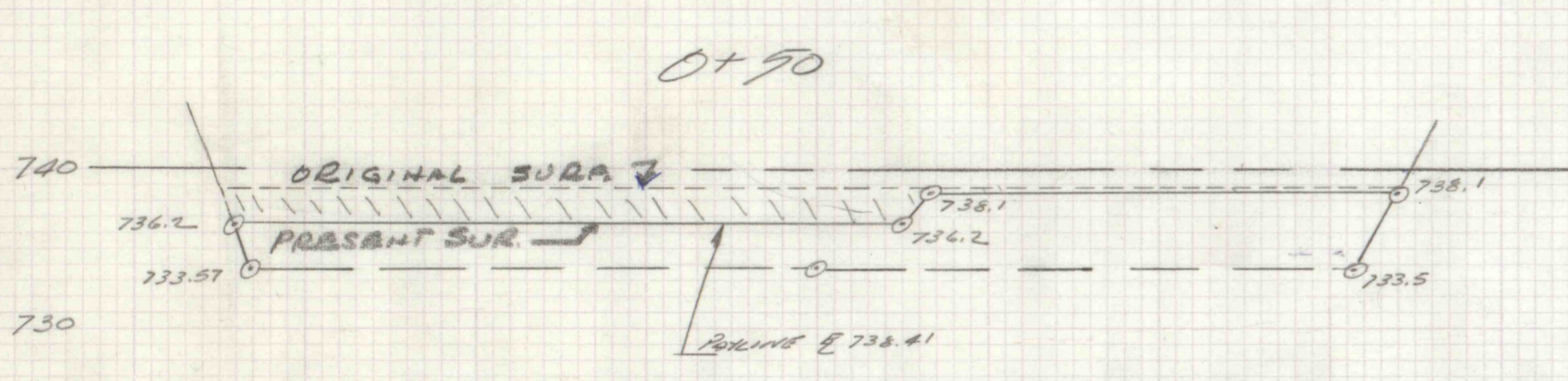
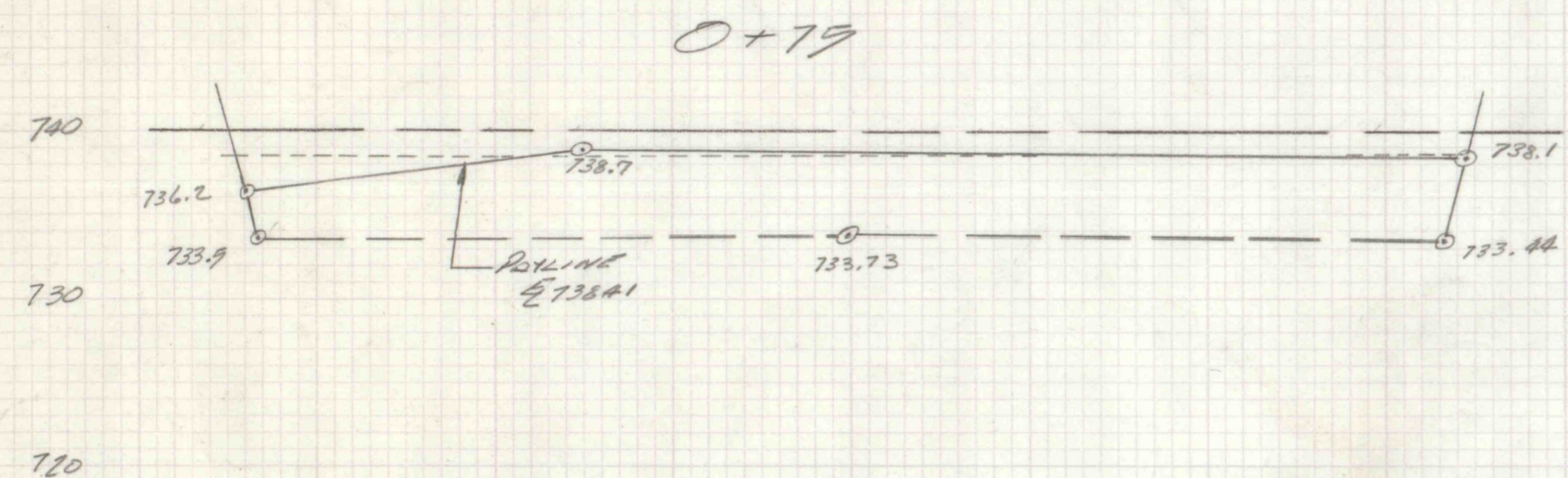
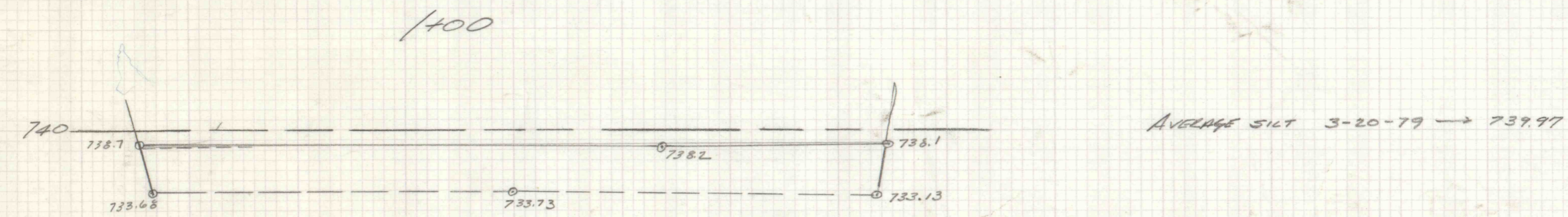


NOTE:  
 AVERAGE SILT 10-19-78 738.41  
 " " 7-15-78 738.94



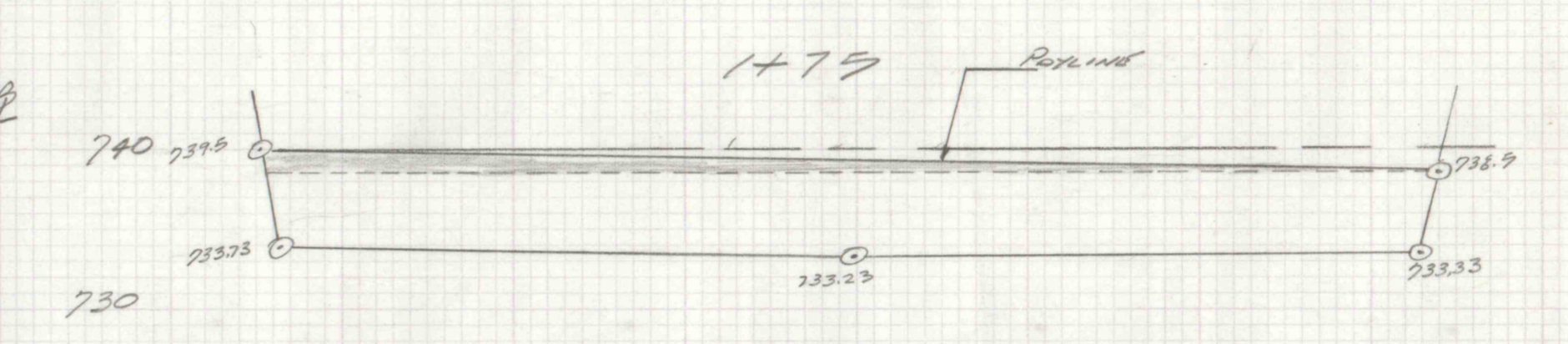
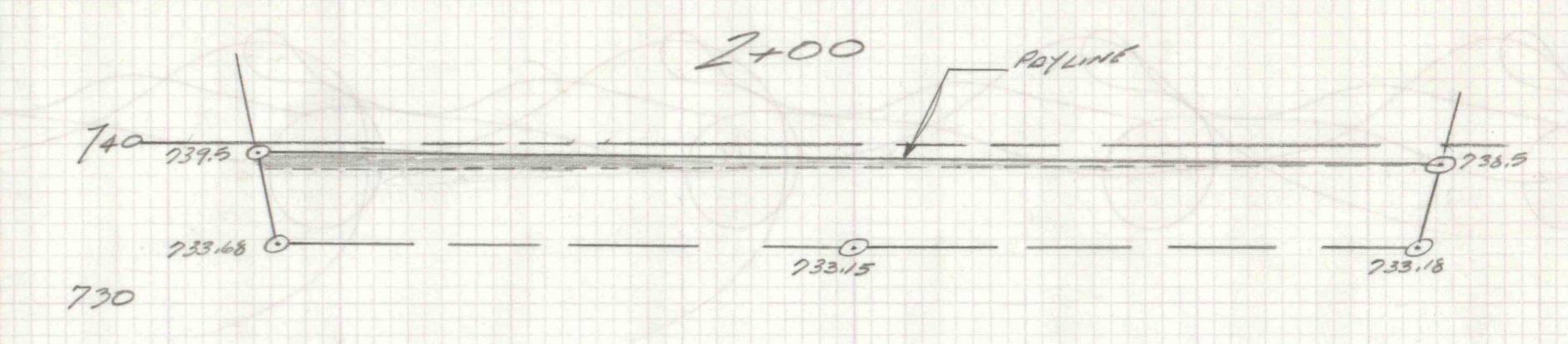
---> Pond Bottom  
 - - - - - Profile  
 ---> Slope E 738.41  
 ---> Slope Line  
 ||||| - CUT  
 ==> - Fill



Sludge Holding Pit #03  
 Vert. 1"=20'  
 Horz. 1"=20'  
 by E. Page 12-20-78

TOTAL CY - FROM POND E 738.41  
 8316.12  
 CY - Sludge 12/14/78 - 7883.50  
 REMOVED - 6326.57

RAUSCH CREEK  
 SLUDGE HOLDING POND  
 12-19-78



200  
 200  
 1100 00  
 200  
 2718 0000  
 RAUSCH CREEK  
 SLUDGE HOLDING POND

RAUSCH CREEK  
 SLUDGE HOLDING POND #03  
 DEC. 20, 1978  
 S. BOYER