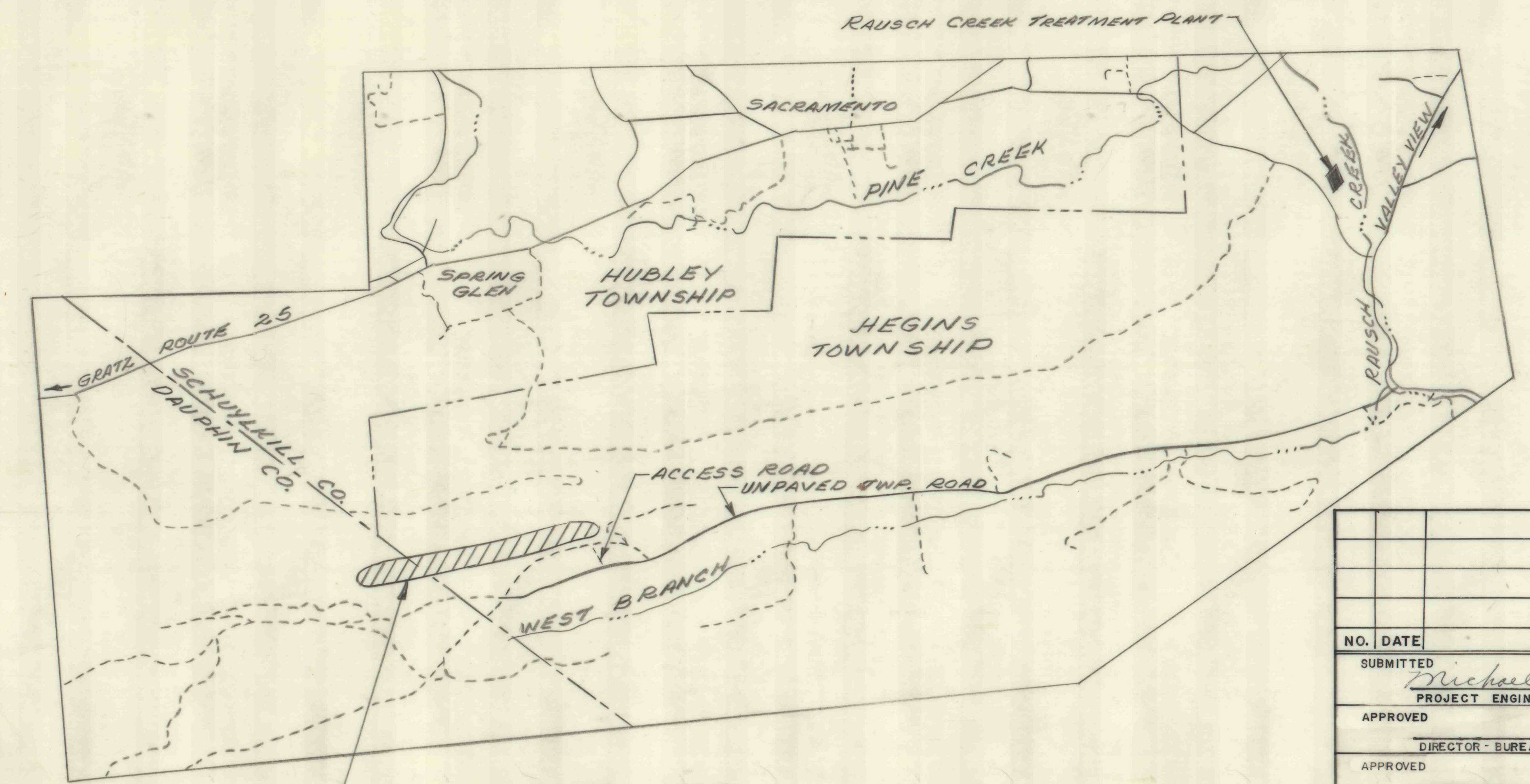
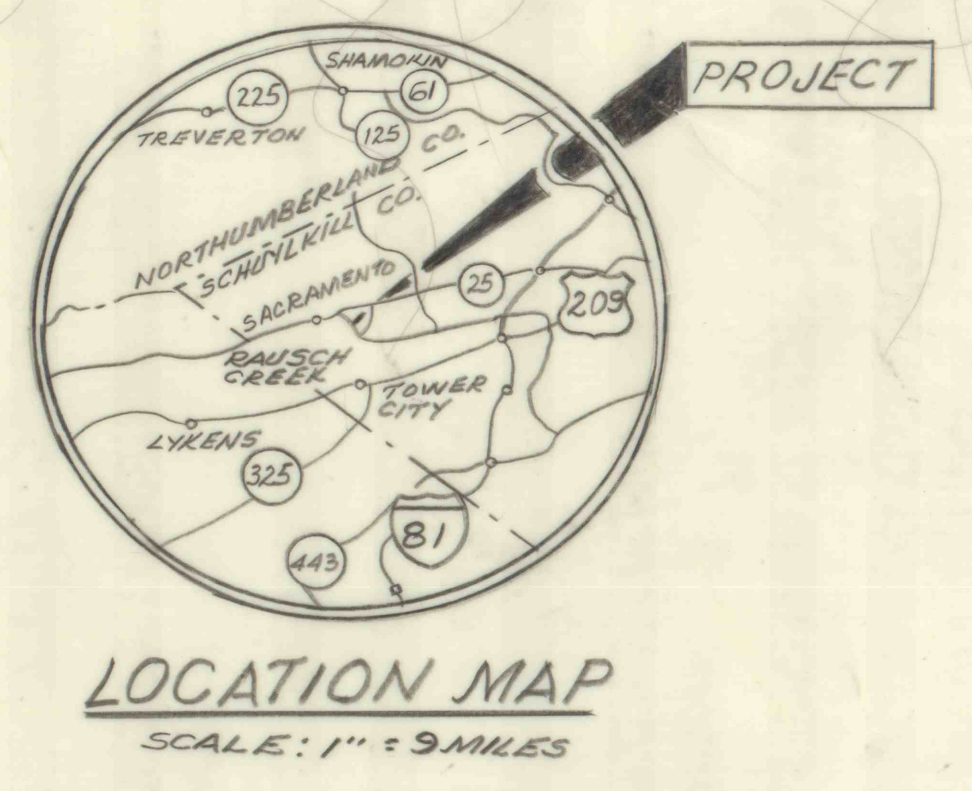


LEGEND  
 - - - - - PROPERTY LINE AND LIMIT OF WORK  
 // // // SLUDGE REMOVAL AREA

RAUSCH CREEK TREATMENT PLANT  
 PLAN  
 SCALE: 1" = 50'



DISPOSAL AREA PROVIDED BY THE DEPARTMENT  
 VICINITY MAP  
 SCALE: 1" = 2,000'


*VOID*

NO.	DATE	REVISION	APPR.

SUBMITTED  
*Michael Karmazin*  
 PROJECT ENGINEER

APPROVED  
 DIRECTOR - BUREAU OF OPERATIONS

APPROVED  
 DEPUTY SECRETARY - RESOURCES MANAGEMENT



(SEALS)

PROJECT NO. SL 112-11C-78  
**DISPOSAL OF SLUDGE  
 RAUSCH CREEK ACID MINE  
 DRAINAGE TREATMENT PLANT**

SCHUYLKILL CO. PENNSYLVANIA  
 COMMONWEALTH OF PENNSYLVANIA  
 DEPARTMENT OF ENVIRONMENTAL RESOURCES

**PLAN, LOCATION  
 AND VICINITY MAPS**

DRAWN BY <i>M.M.Z.</i>	DATE <i>8-7-78</i>	DRAWING NO.
CHECKED BY <i>J.J.K.</i>	SCALE AS SHOWN	<b>1 of 1</b>

ALL DIMENSIONS AND EXISTING CONDITIONS SHALL BE CHECKED AND VERIFIED BY CONTRACTOR AT THE SITE