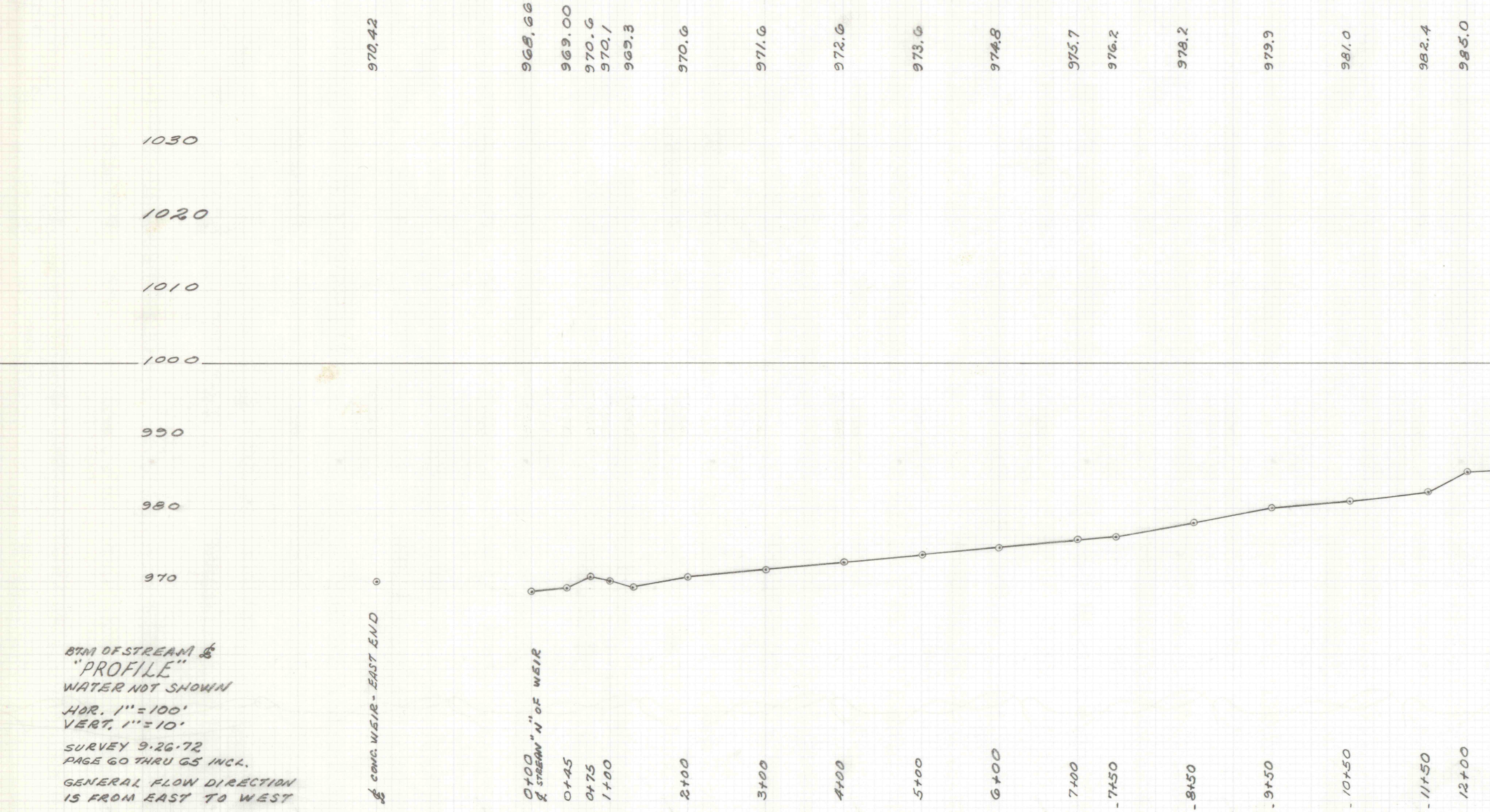

BTM OF STREAM ℄
"PROFILE"
WATER NOT SHOWN

HOR. 1" = 100'
VERT. 1" = 10'

SURVEY 9·26·72
PAGE 60 THRU 65 INCL.

GENERAL FLOW DIRECTION
IS FROM EAST TO WEST

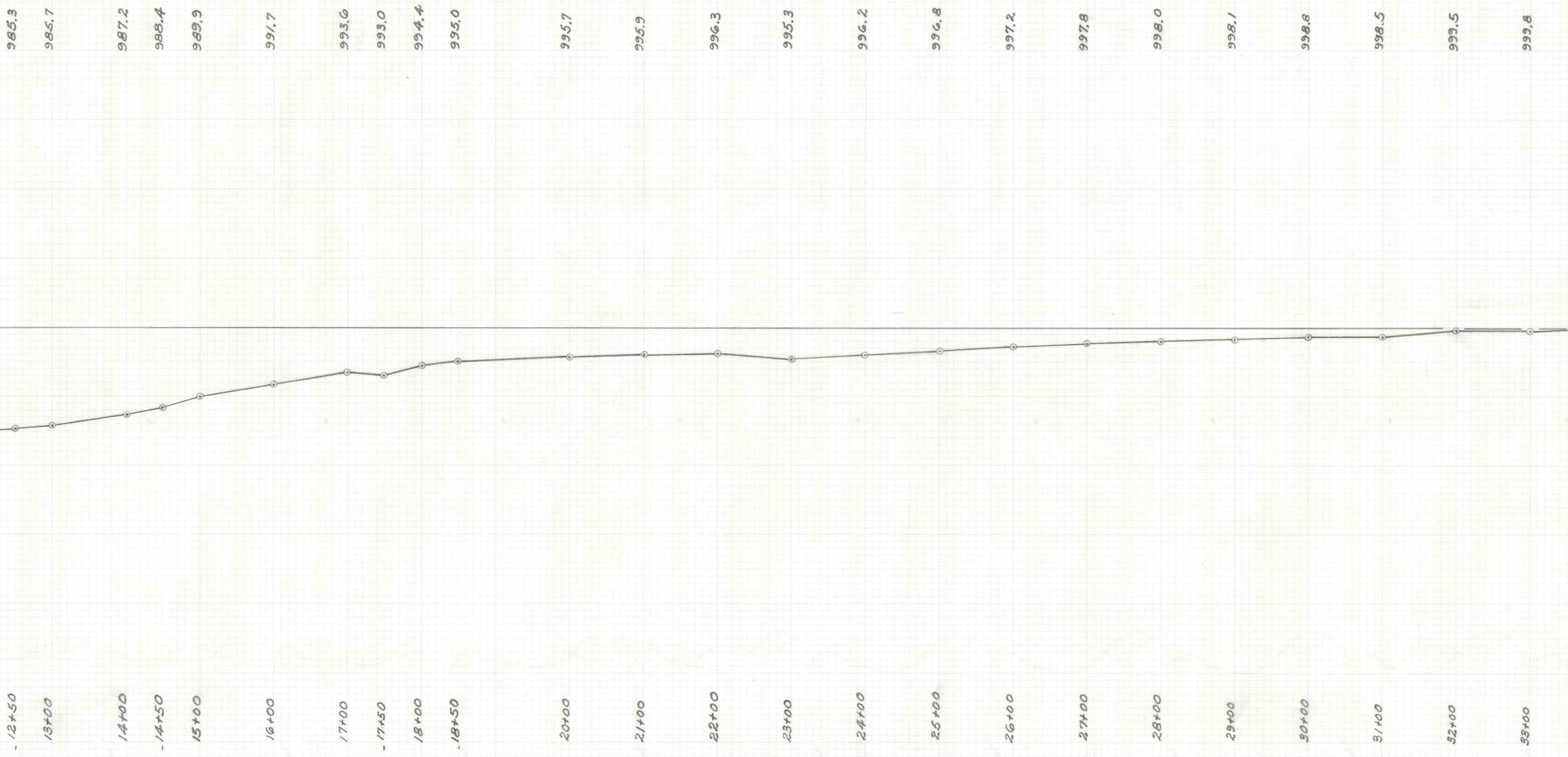

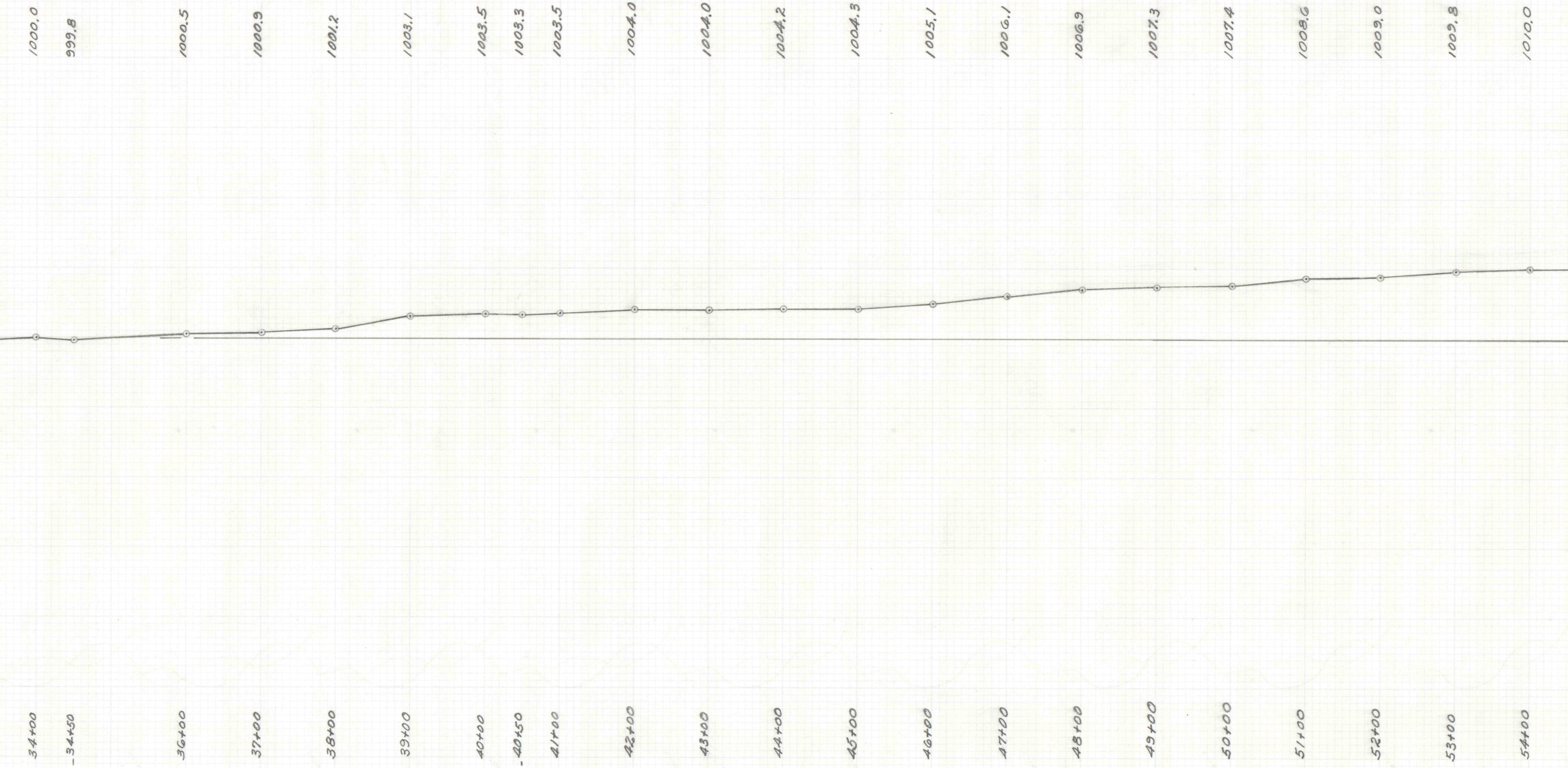

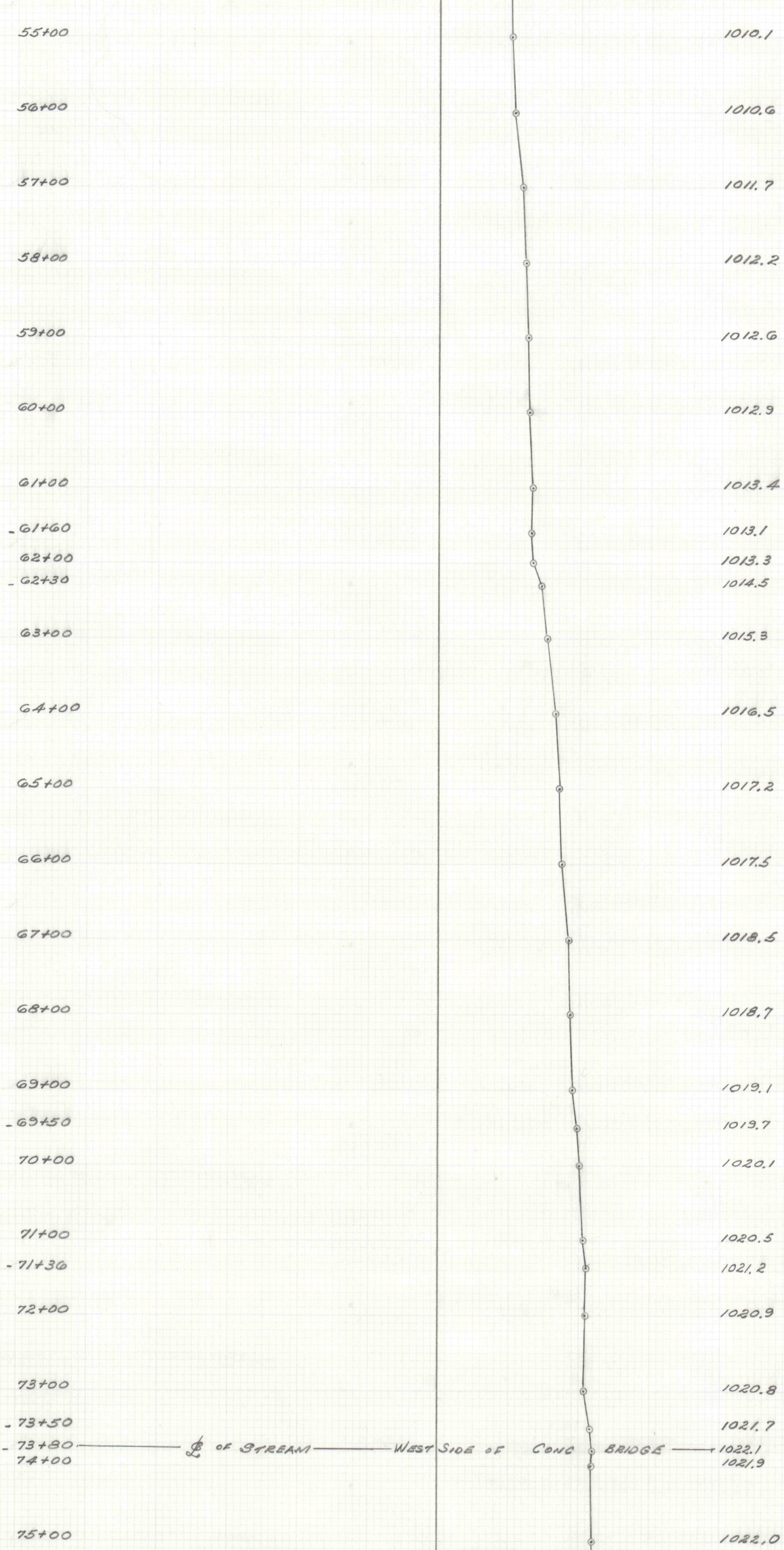



SHENANDOAH CREEK PROFILE

Hammond to Lost Creek

GIRARDVILLE SURVEY BOOK
PAGES 60 THRU 65 INCLUS.
SEPT. 26, 1972

LENGTH = 7,650' Δ ℄ = 54.24'

SCALE: Horizontal · 1" = 100'
Vertical · 1" = 10'

RESOURCES MANAGEMENT - POTTSVILLE PENNA.
SEPT. 30, 1980