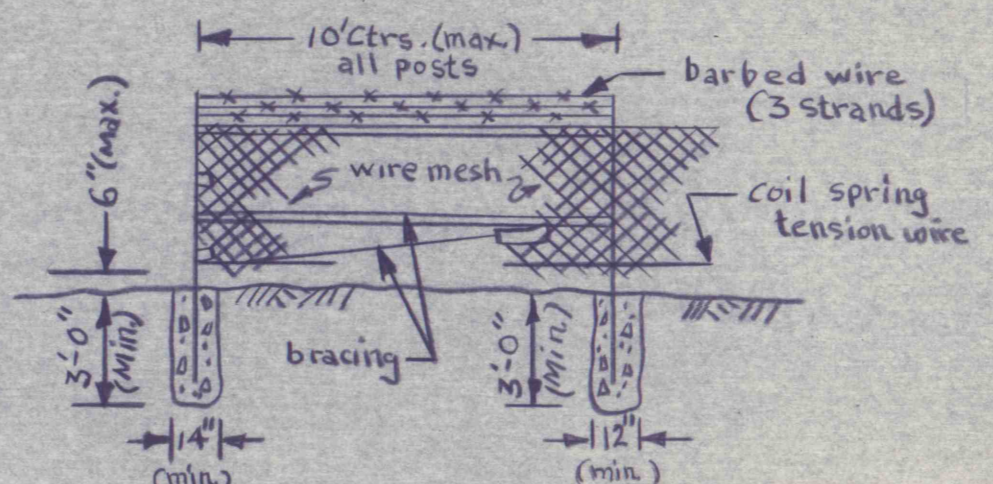
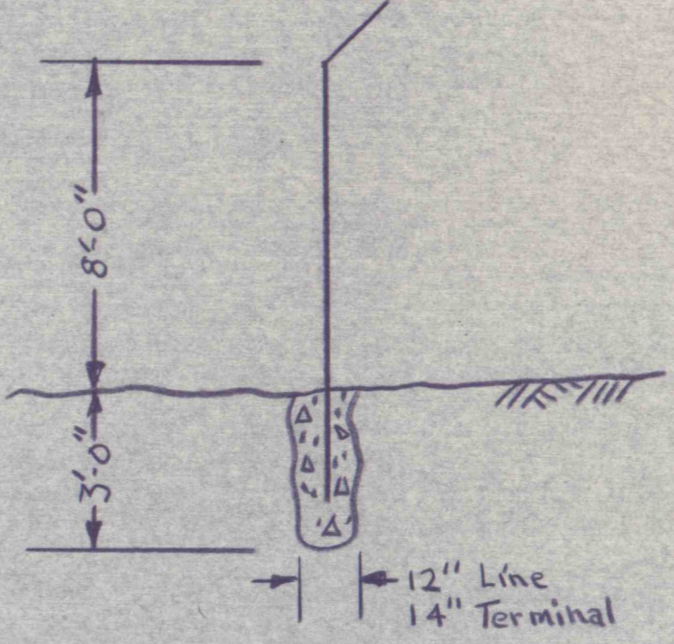


**PROJECT SIGN**  
NOT TO SCALE

RED AND LIGHT BLUE BACKGROUNDS TO BE EXTERIOR OIL BASE PAINT  
SIGN BOARD - POSTS 4"x4" LUMBER MATERIALS - 3/4" EXTERIOR PLYWOOD  
ENTIRE BOARD AND POSTS TO BE PAINTED WITH TWO (2) COATS WHITE EXTERIOR OIL BASE PAINT.



**ELEVATION**  
NO SCALE



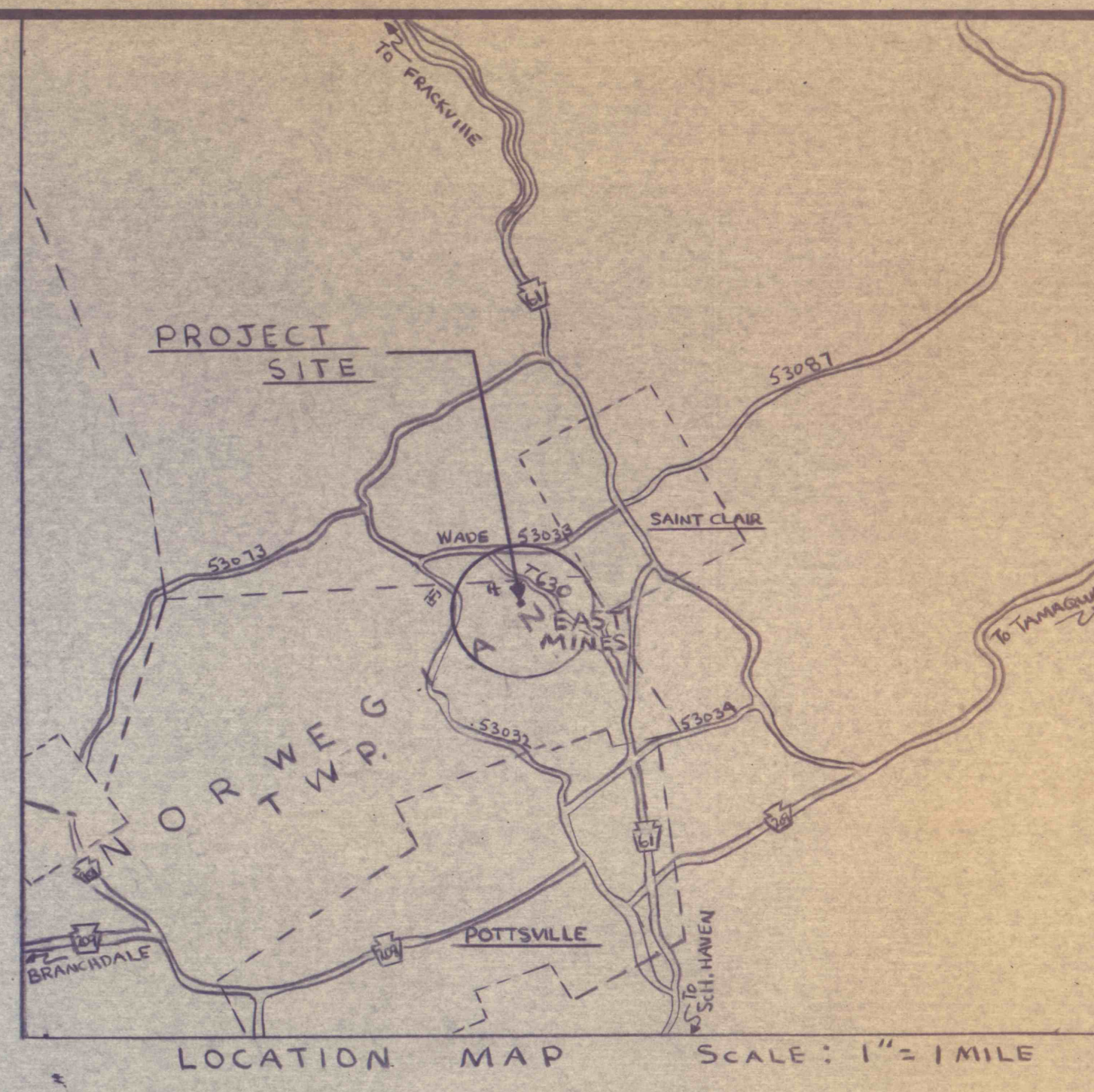
**SECTION A-A**  
NO SCALE

**CHAIN LINK FENCE**  
(See Notes and Technical Specification T.S.5)

SURFACE OWNER: READING ANTHRACITE CO.  
MINERAL OWNER: COUNTY OF SCHUYLKILL

- NOTES:
1. If upon completion of the backfilling work, it is determined by the Department that the shaft is filled in its entirety the Technical Specification and pay item for the 8' High Chain Link Fence are deleted. (See Technical Specification T.S.5)
  2. Locations of Chain Link Fence and gates are approximate. Actual locations will be determined in the field.

**PLAN**  
SCALE:  
1 IN. = 100 FT.



**LOCATION MAP**  
SCALE: 1" = 1 MILE

NO.	DATE	REVISION	APPR.
SUBMITTED: <i>Michael D. Vaccino, Jr.</i> DESIGN ENGINEER			
APPROVED: <i>Michael D. Vaccino, Jr.</i> DISTRICT ENGINEER			
APPROVED: _____ DIRECTOR - BUREAU OF RESOURCES MANAGEMENT			
 (SEALS)			
COMMONWEALTH OF PENNSYLVANIA DEPARTMENT OF ENVIRONMENTAL RESOURCES OFFICE OF RESOURCES MANAGEMENT			
PROJECT NO. OSM-PA-021-78			
BACKFILLING ABANDONED POTTSVILLE WEST MINE SHAFT POTTSVILLE COLLIERY VILLAGE OF EAST MINES NORWEGIAN TWP. SCHUYLKILL CO., PA.			
<b>PLAN, DETAILS, LOCATION AND VICINITY MAPS</b>			
DRAWN BY: K.A.L.	DATE: 8/7/79	DRAWING NO.:	1 of 1
CHECKED BY:	SCALE: 1" = 100'		