E-41-3


West Pillar Line for Bast Colliery
Holmes Outcrop North Basin
Gang No. 24
Hospital
Pinched
Surveying
Leader
Mammoth
Four Foot
Holmes
Primrose
Orchard
Little Orchard
Lav House
Airway
Little Mine Run Tunnel
Gang No. 66
Mar. 14. 1924
May 22. 1919
Apr. 25. 1919
Little Mine Run
West Diamond Drift
Slip Fault
Cross Section Tracing No. 90
Cross Section #5 Plan #50
Cross Section Tracing No. 91
Cross Section Tracing No. 92
Cross Section Tracing #126
Cross Section Tracing No. 93

— MAP OF —
HOLMES VEIN WORKINGS.

Scale = 100 feet per inch. Ashland, Jan-17-1920.
Office of Div. Engr.

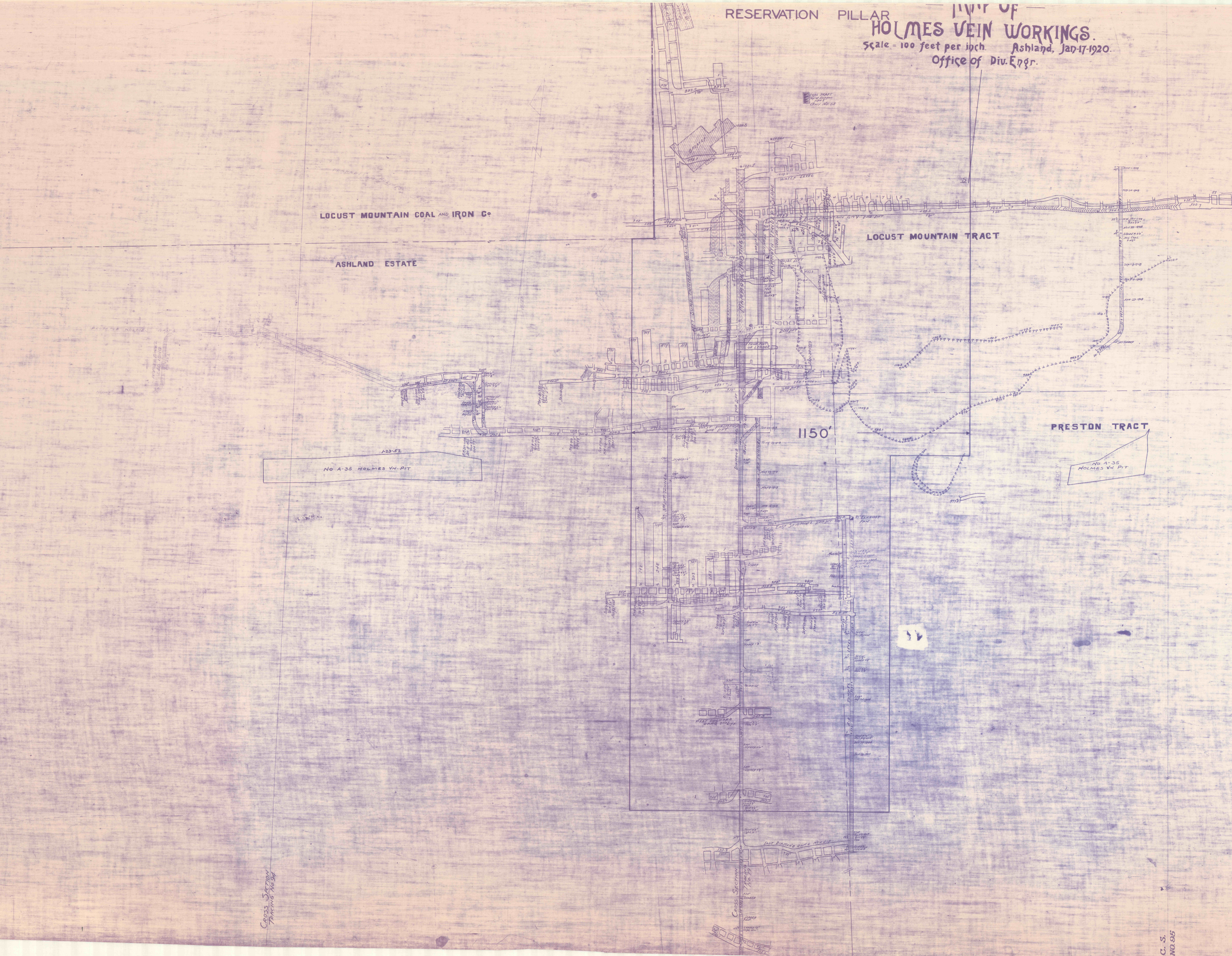
RESERVATION PILLAR
LOCUST MOUNTAIN COAL AND IRON Co
ASHLAND ESTATE
LOCUST MOUNTAIN TRACT
PRESTON TRACT
1150'
No A-35 HOLMES VN. PIT
No A-35 HOLMES VN PIT
COAL SHAFT
EAST DIAMOND GANG NTH DIP
CROSS SECTION TRACING No 94
CROSS SECTION TRACING No. 79
C. S. NO. 95


PRESTON TRACT
C. S. NO.96
CROSS SECTION TRACING NO. 97



HOLMES A-33 A-35
HOLMES VN. No. A-33 No. A-35
HOLMES VN No. A-33 No. A-35
H&K COAL CO.
HOLMES DRIFT
OLD WORKINGS
OLD WKGS
GWY. No. 12
GWY. No. 15
W. LIMIT OF GWY TO OLD WKGS
1ST PRESTON & HOLMES GANGWAY
Preston W. P.
BREASTS NOT WORKED VEIN FREE
EAST HOLMES GANGWAY 2ND LIFT
GWY. No. 31
GWY. No. 32
BAD TOP
RESERVATION
PRESTON TRACT
PILLAR LINE
1ST LIFT
Cross Section Tracing No. 99
Cross Section Tracing No. 145
Cross Section Tracing No. 100
Cross Section Tracing No. 101