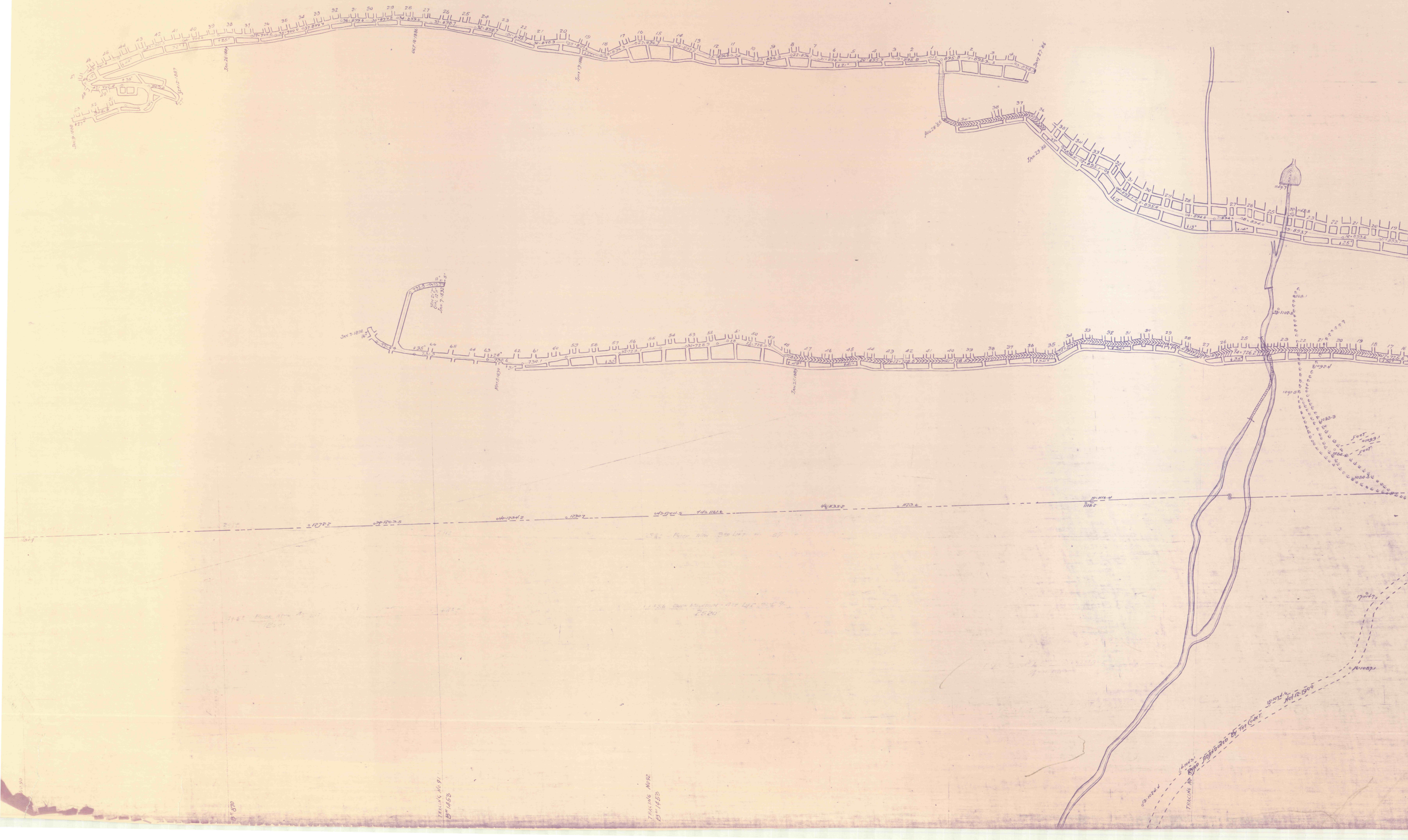
JAN. 9. 1888
SEP. 12. 1887
JAN. 26. 1887
OCT. 16. 1886
JANY 19. 1886
JANY 27. '86
AUG. 28. '85
JAN. 29. '85
1149.7
32 = 1145.8
JAN. 7. 1892
VEIN 2' 2"
COAL 12' 11"
JAN. 7. 1892
MAY 5. 1890
JAN. 25. 1889
B" 870
TRACING No 91
B" 1453
TRACING No 92
B" 1453
TRACING NO
ROAD ABANDONED BY THE COURT
NOV. 12. 1900
13 = 1024.4
14 = 1043.1
15 = 1074.6
16 = 1087.1
17 = 1114.7

BAST COLLIERY
MAP OF
BUCK MOUNTAIN VEIN WORKINGS.

Scale = 100 feet per inch. Ashland, Feb. 7. 1912.
F. P. Weiser · Div. Eng'r.

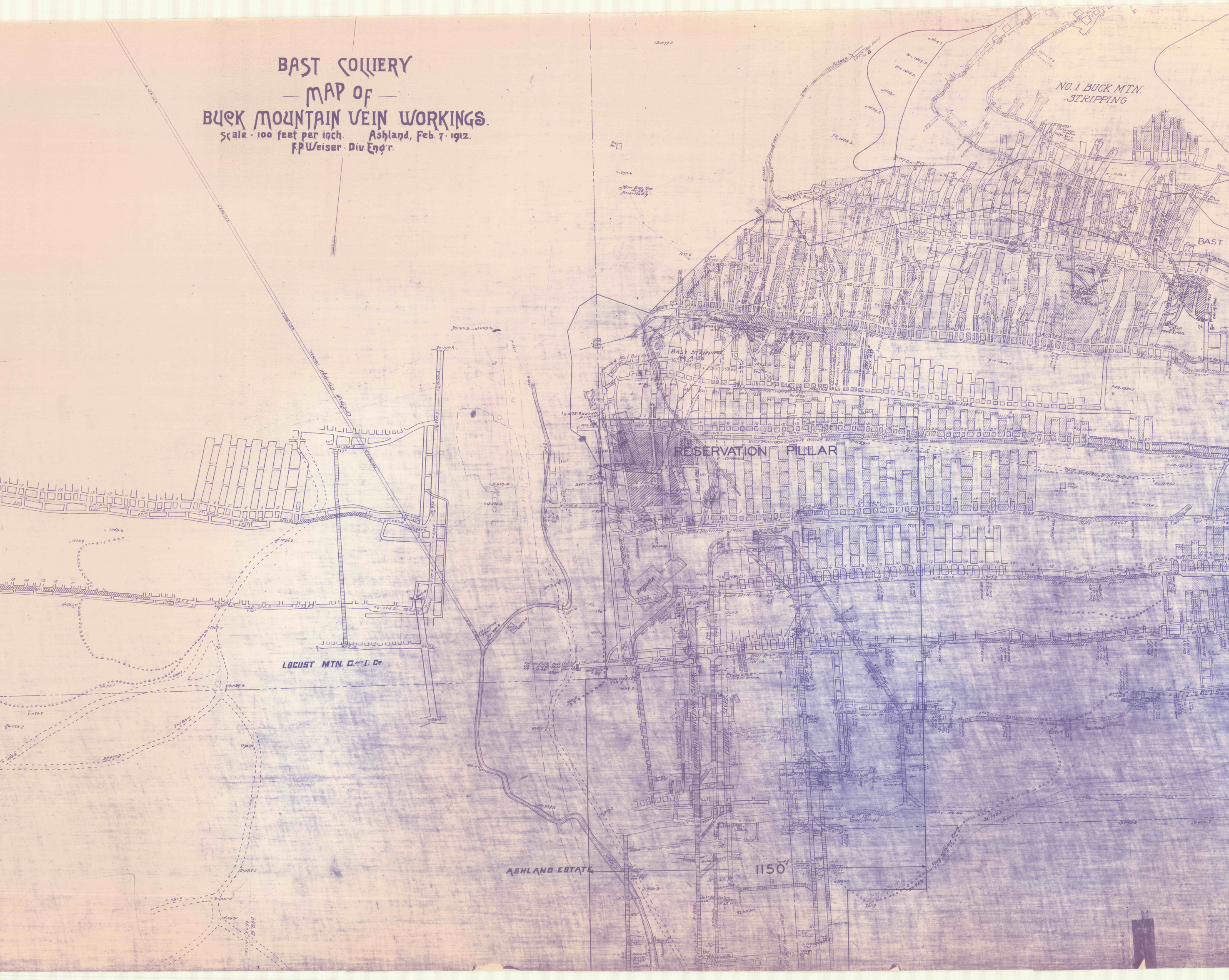
NO. 1 BUCK MTN.
STRIPPING
BAST
BAST STRIPPING NO. A-35
RESERVATION PILLAR
FAULT
STABLE
LOCUST MTN. C. and I. Co
ASHLAND ESTATE
1150'


BAST No 2 BUCK MTN STRIPPING
COLUMBIA COUNTY
SCHUYLKILL COUNTY
BUCK MTN. A-35
BAST
BUCK
MTN
A-35
PLANE
COUNTER CHUTE
NOT VEIN
FAULTY
LOCUST MOUNTAIN TRACT
PRESTON TRACT
PRESTON W.L. TUNNEL
TRACING No 98
CROSS SECTION


EXTENSION OF NO.2 BUCK MTN STRIPPING
BAST BUCK MTN A-35
West Counter Gang. Buck Mtn Vein
No.1 West Buck Mtn Drift
West Buck Mtn Water Level Gang.
PRESTON NO.2 RESERVOIR
BRICK RESERVOIR
GEO. OYSZEL SLOPE
LUSCAVAGE SLOPE
BAST BUCK MTN A-35
East Counter Gang. Buck Mtn Vein
No.1 East Buck Mtn Drift
East Buck Mtn Water Level Gang.
83-1235.0
84-1236.6
HAMMOND COLLIERY
ROCK BANK
DIRT BANK
16-1137.2