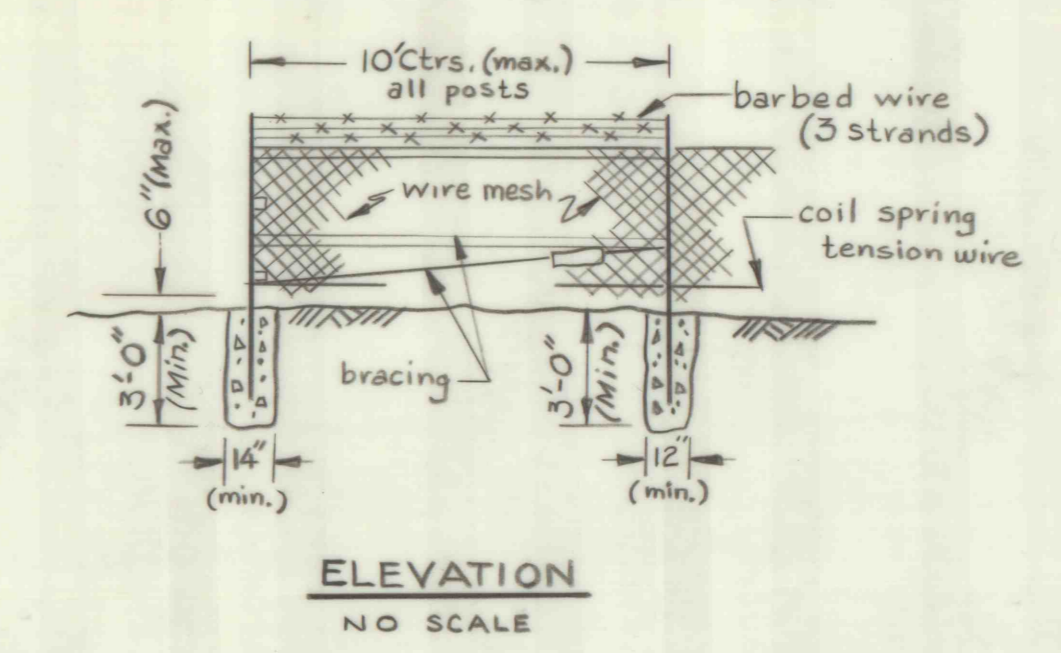


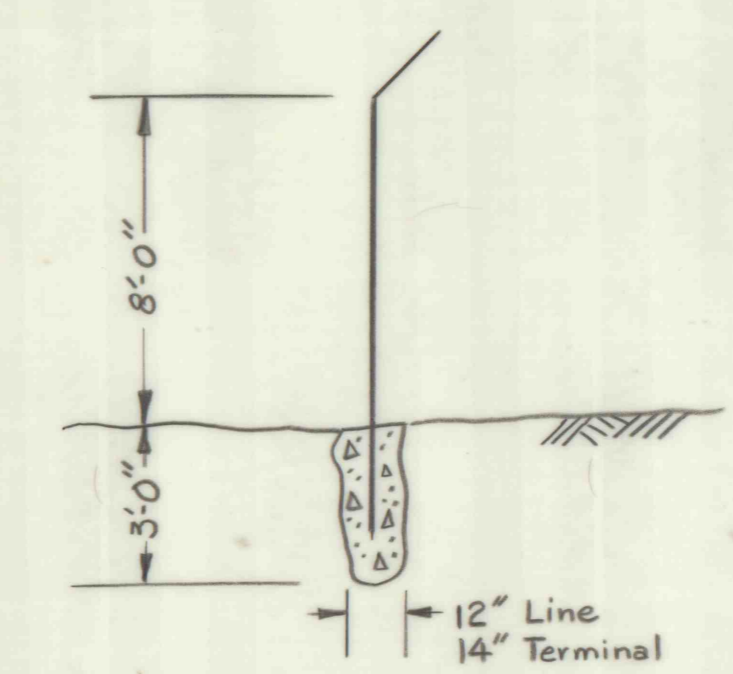
PLAN
SCALE: 1" = 100'

ROBERT J. ROSINI

- NOTES:
1. If upon completion of the backfilling work, it is determined by the Department that the shaft is filled in its entirety the Technical Specification and pay item for the 8' High Chain Link Fence are deleted. (See Technical Specification T.S. 5)
 2. Locations of Chain Link Fence and gates are approximate. Actual locations will be determined in the field.



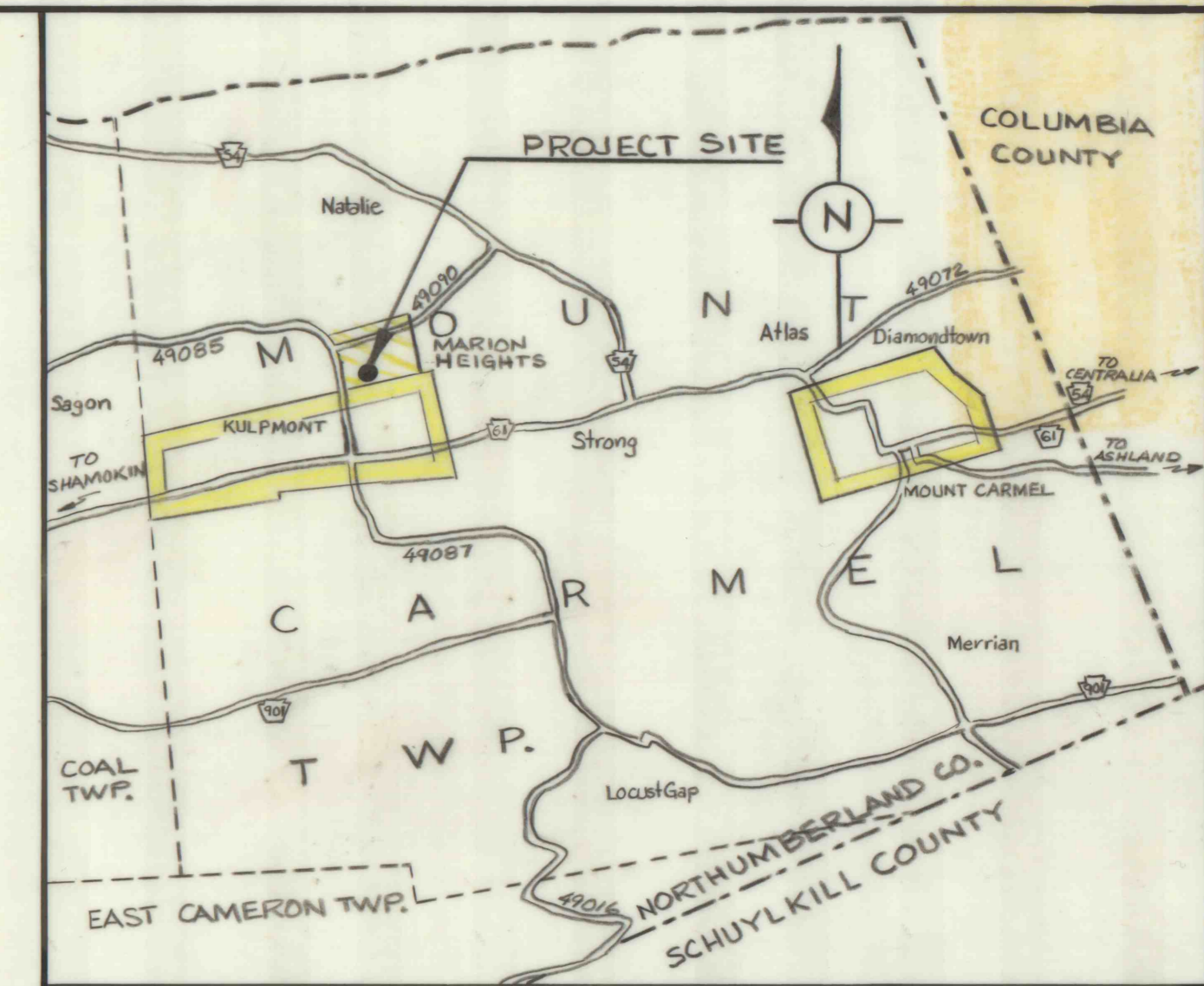
ELEVATION
NO SCALE



SECTION A-A
NO SCALE

CHAIN LINK FENCE

(See Notes and Technical Specification T.S. 5)



LOCATION MAP SCALE: 1" = 1 mile

APPROVED

C.H. McCONNELL, DEPUTY SECRETARY DATE

NO.	DATE	REVISION	APPR.
SUBMITTED			
DESIGN ENGINEER			
APPROVED			
DISTRICT ENGINEER			
APPROVED			
DIRECTOR - BUREAU OF DESIGN			
(SEALS)			
COMMONWEALTH OF PENNSYLVANIA DEPARTMENT OF ENVIRONMENTAL RESOURCES OFFICE OF RESOURCES MANAGEMENT			
CONTRACT NO.			
BACKFILLING THE ABANDONED GREENOUGH SHAFT, GREENOUGH COLLIERY, BOROUGH OF MARION HEIGHTS NORTHUMBERLAND COUNTY, PENNSYLVANIA			
LOCATION, WORK AREA, PLAN & SECTION			
DRAWN BY MRF	DATE 10 JAN 78	DRAWING NO.	
CHECKED BY	SCALE AS SHOWN	1 of 1	