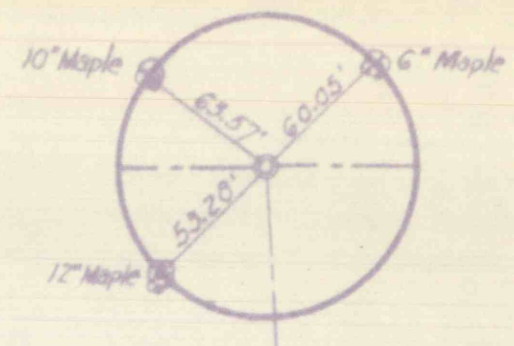
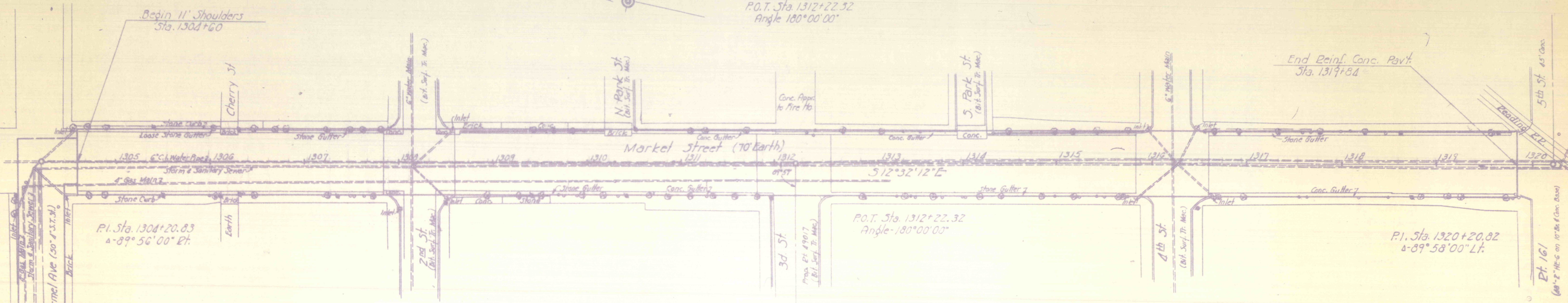


DIST.	COUNTY	ROUTE	SEC.	SHEET
3	Northumb'd	161	12	4 of 9

B.M. Elev. 1120.135
 Top Nut on Fire Hydrant at
 Intersection of Market & 5th Streets.



P.O.T. Sta 1312+22.52
 Angle 180°00'00"



P.I. Sta. 1308+20.83
 Δ-89°56'00" Lt.

P.O.T. Sta. 1312+22.52
 Angle-180°00'00"

P.I. Sta. 1320+20.82
 Δ-89°58'00" Lt.

Approving and Establishing by Ordinance the Grades
 on Route 161 Section 12 in Northumberland County
 between Sta 1307+00 and Sta 1319+84 in the Boro of
 Mt Carmel.

Approved _____ JULY 15, 1942
 SECRETARY OF COUNCIL

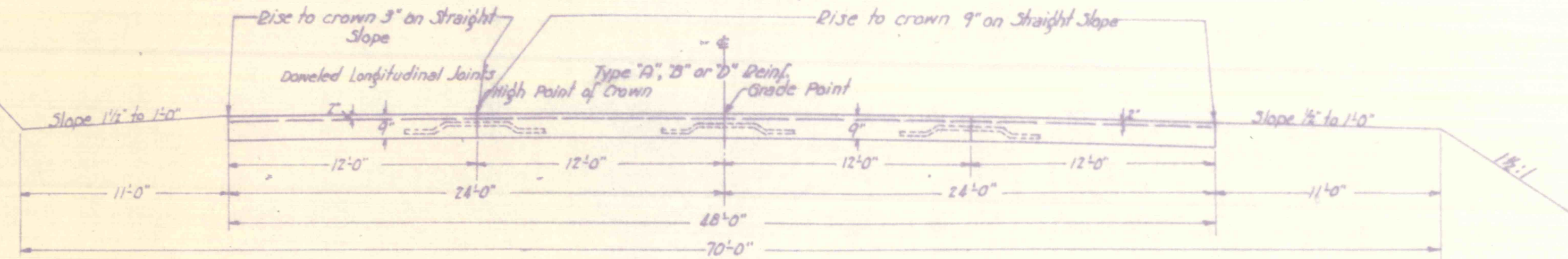
Approved _____ JULY 15, 1942
 PRESIDENT OF COUNCIL

Approved _____ JULY 15, 1942
 BURGESS

Revised as and for change of Grade
 between Sta 1307+20 and Sta 1319+84

Approved _____ July 16, 1942
 CHIEF ENGINEER

Approved _____ July 16, 1942
 SECRETARY OF HIGHWAYS



9" UNIFORM REINFORCED CEMENT CONCRETE PAVEMENT
 Sta. 1312+59 to Sta. 1319+84
 (Pavement Between Sta. 1312+59 to Sta. 1313+50 to be warped as directed by the Engineer)

Either Crushed Stone, Slag or Washed and Crushed Gravel
 To be used as a coarse aggregate in the cement concrete
 pavement

