





B.M. # 26 Elevation 1389.09
Spike & Washers in top of 8" Birch Stump

B.M. # 27 Elevation 1406.51
Spike & Washers in top of 6" Locust Stump

B.M. # 28 Elevation 1449.07
Spike & Washers in top of 6" Locust Stump

NO	DATE	REVISION	APPR.
SUBMITTED			
 PROFESSIONAL			
APPROVED			
 CHIEF - DIVISION OF MINE RECLAMATION			
APPROVED			
 DIRECTOR - BUREAU OF DESIGN			
			
COMMONWEALTH OF PENNSYLVANIA DEPARTMENT OF ENVIRONMENTAL RESOURCES OFFICE OF RESOURCES MANAGEMENT PROJECT NO. SL 113-5-1 MINE DRAINAGE POLLUTION ABATEMENT COAL RUN SHAMOKIN CREEK WATERSHED NORTHUMBERLAND COUNTY, PA.			
ERDMAN, ANTHONY, ASSOCIATES Consulting Engineers Camp Hill, Pa. Rochester, N.Y.			
PLAN			
DRAWN BY	DATE	DRAWING NO.	
GMS	5-9-75	19 of 28	
CHECKED BY	SCALE		
DHC	1" = 100'		