


DATUM - 1300'

SECTION - "A"  
SCALE 1"=50'

LOOKING WEST

1290




DATUM - 1300'

SECTION - "B"

LOOKING WEST

1300

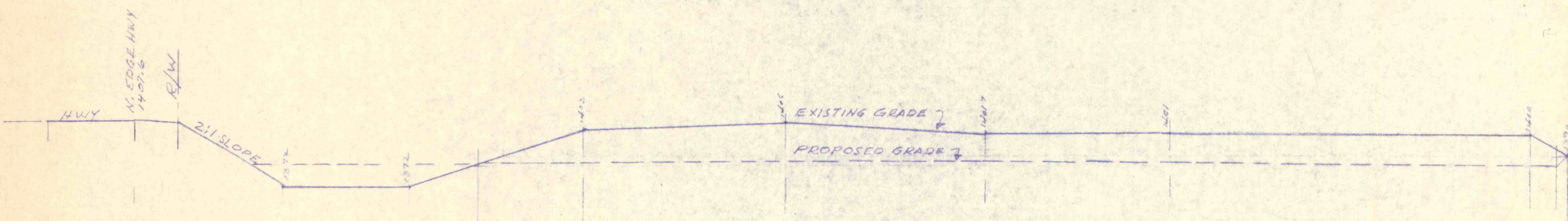


DATUM - 1300'

SECTION - "C"  
SCALE 1"=50'

LOOKING WEST

1310



DATUM - 1300'


SECTION - "D"

LOOKING WEST

DATUM - 1300'

SECTION - "E"  
SCALE 1"=50'


LOOKING WEST



DATUM - 1300'

SECTION - "E"

LOOKING WEST



DATUM - 1300'

SECTION - "F"  
SCALE 1"=50'

LOOKING WEST

SEE OTHER SIDE  
FILES SECTION 11-150  
MT CARMEL INDUSTRIAL FUND INC. LANDS