
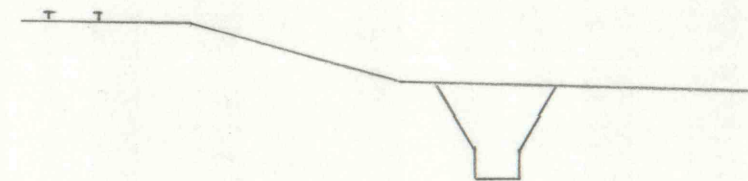



SECT. 1+50



SECT. 3+00

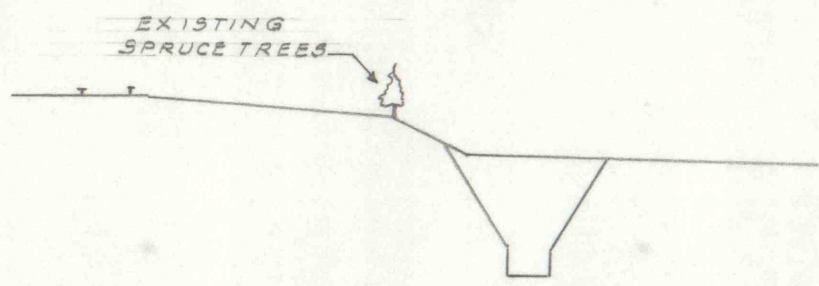


SECT. 4+00

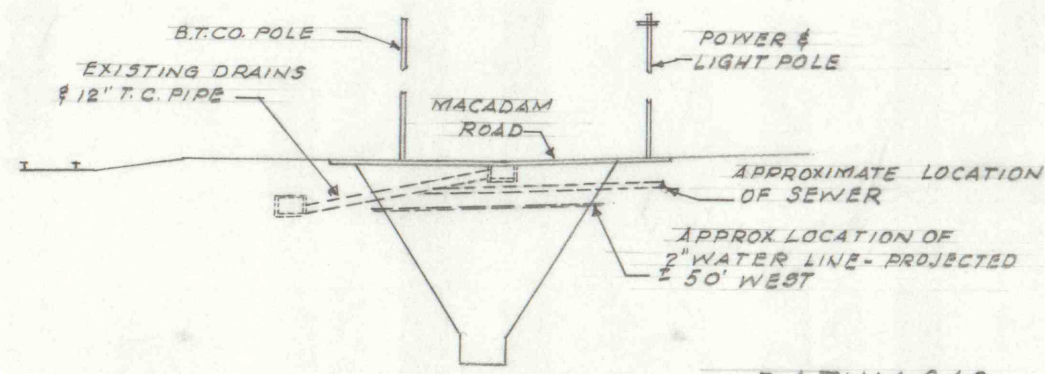


SECT. 6+00

DATUM 840

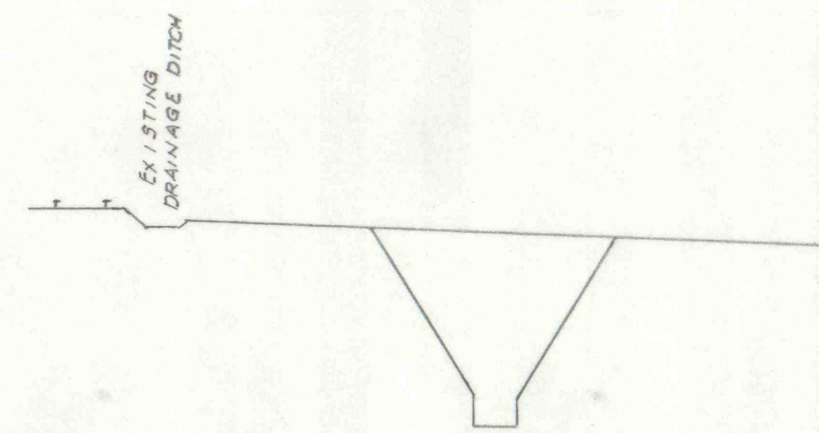


SECT. 8+00

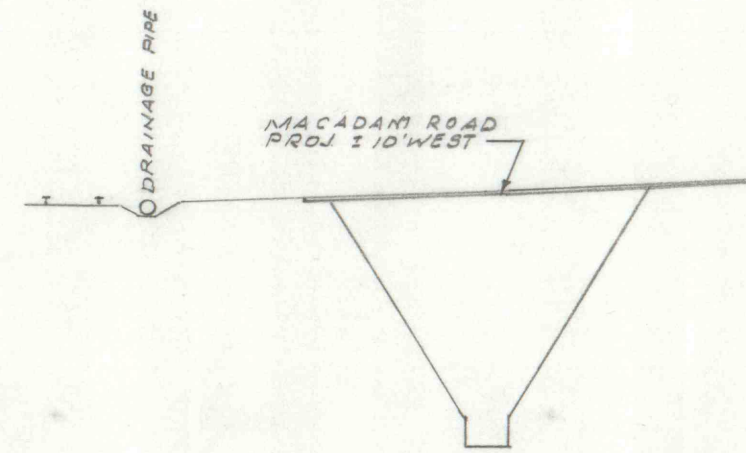


SECT. 9+25

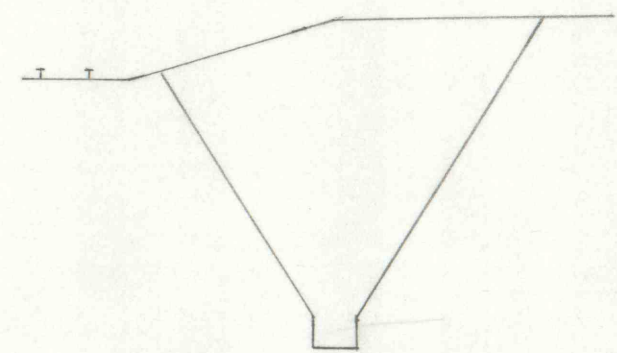
DATUM 840



SECT. 10+00



SECT. 12+00



SECT. 14+10

RANSHAW FLOOD CONTROL  
 CROSS SECTIONS SHOWING EXCAVATION FOR  
 PROPOSED 24" TRANSITE PIPE  
 SCALE 1"=20' JULY 1968