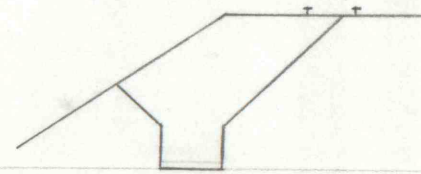
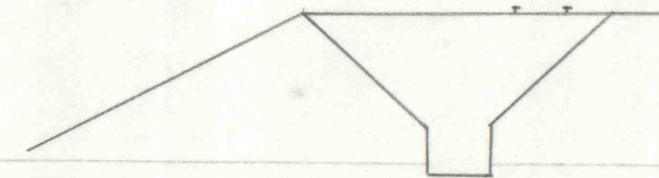


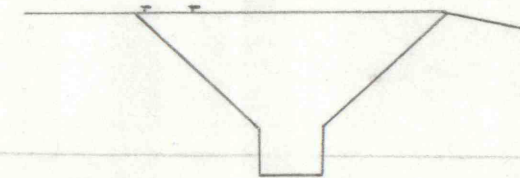
SECT. 0+13



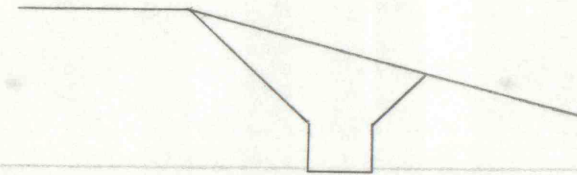
SECT. 0+28



SECT. 0+44



SECT. 0+48



SECT. 0+69

RANSHAW FLOOD CONTROL
CROSS SECTIONS SHOWING EXCAVATION FOR PROPOSED
30" R.C.C. PIPE UNDER RAILROAD (SCOTT BRANCH)
SCALE 1"=20' JULY 1968