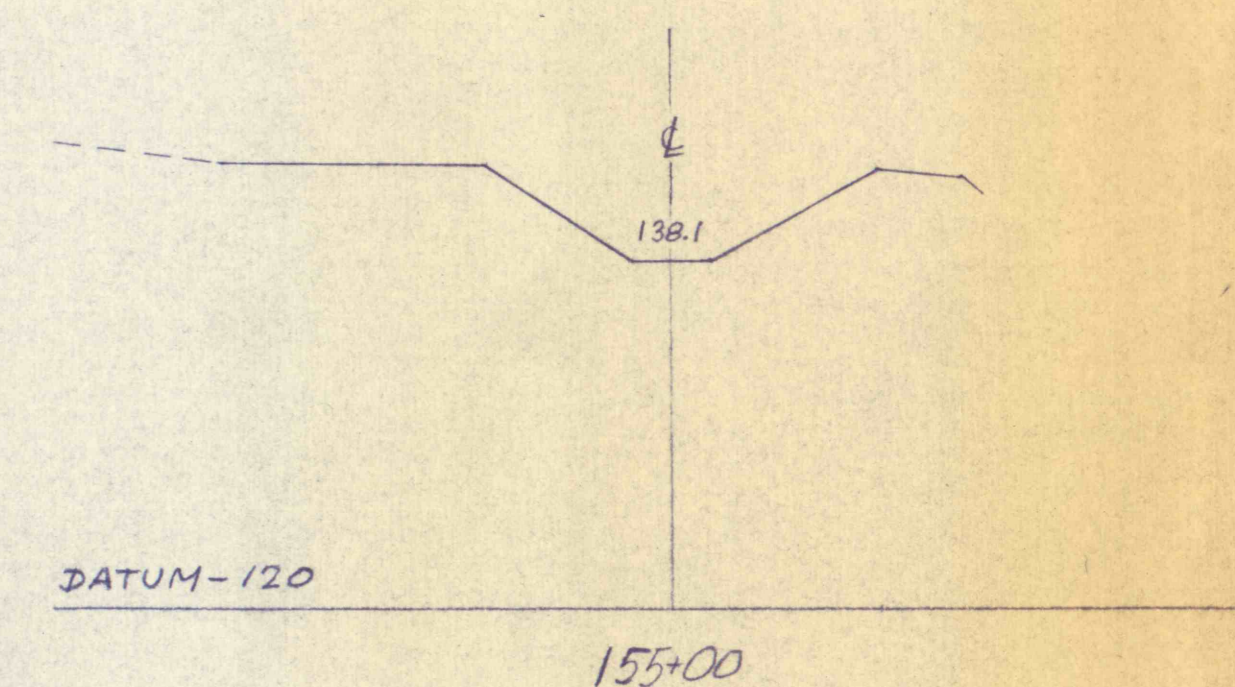
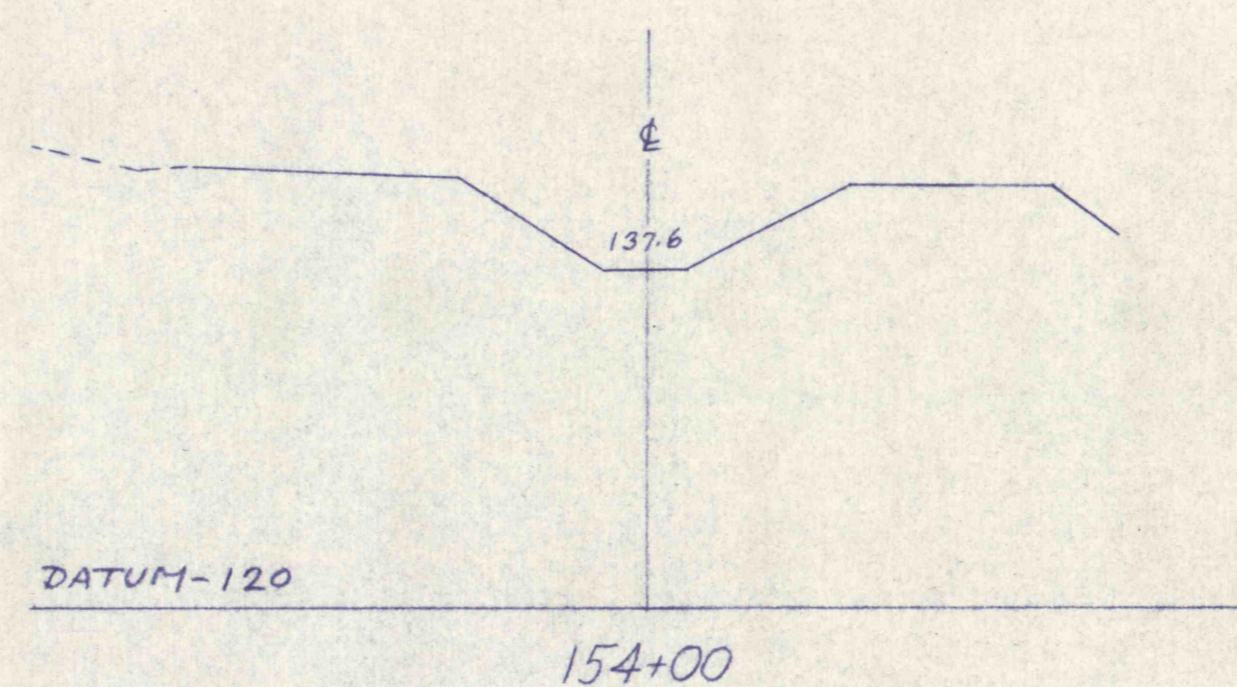
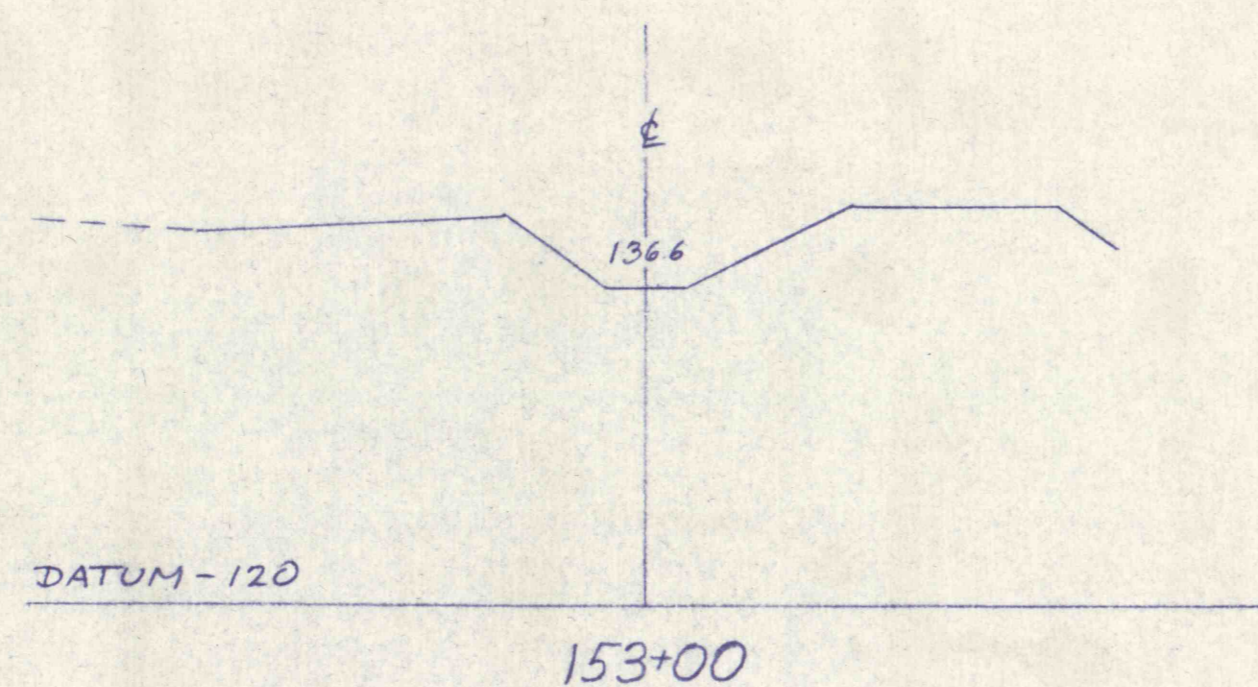
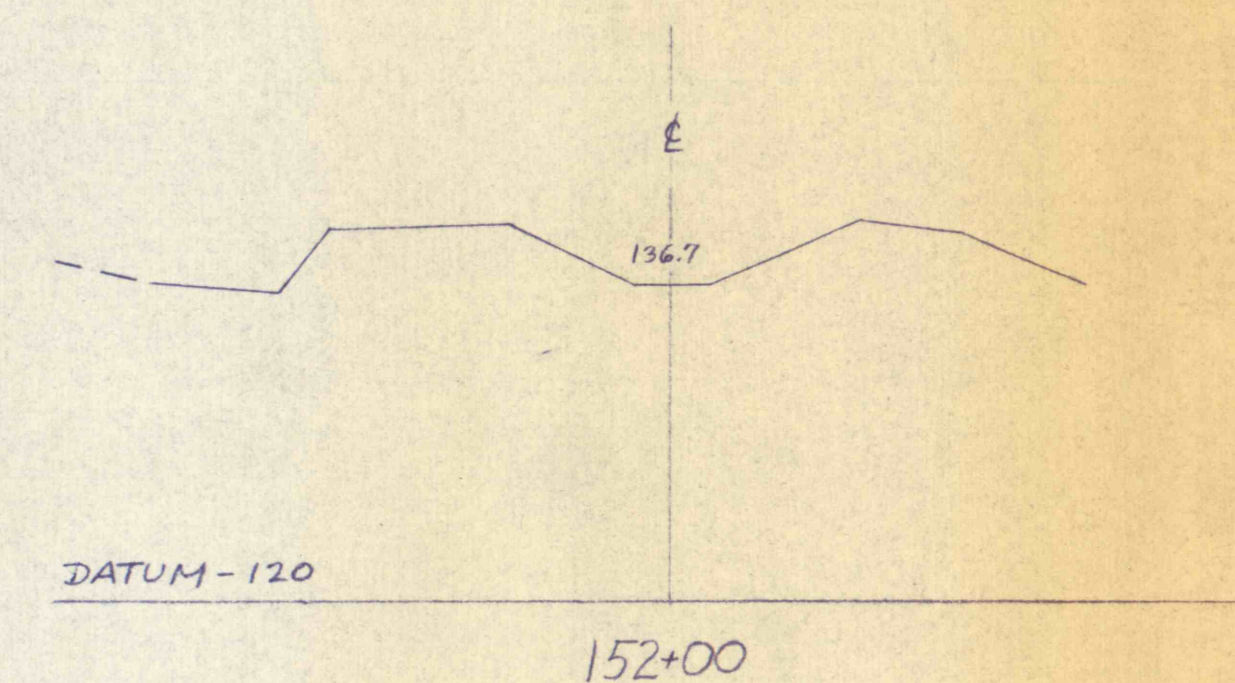
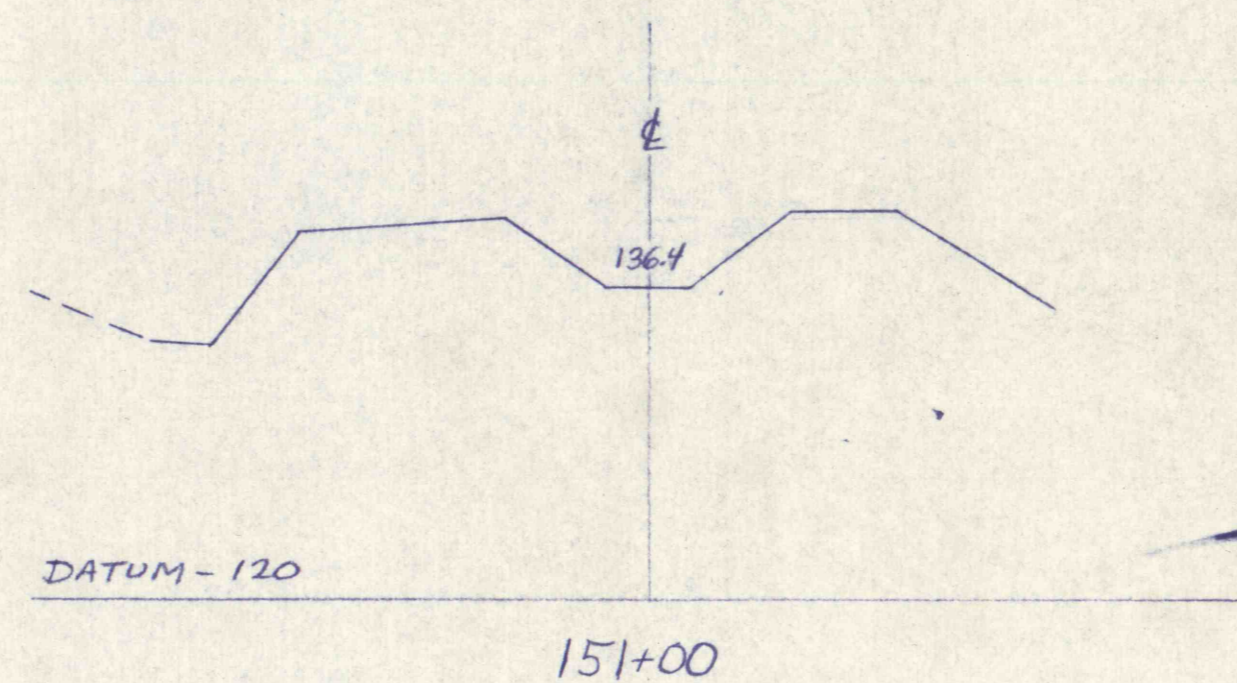
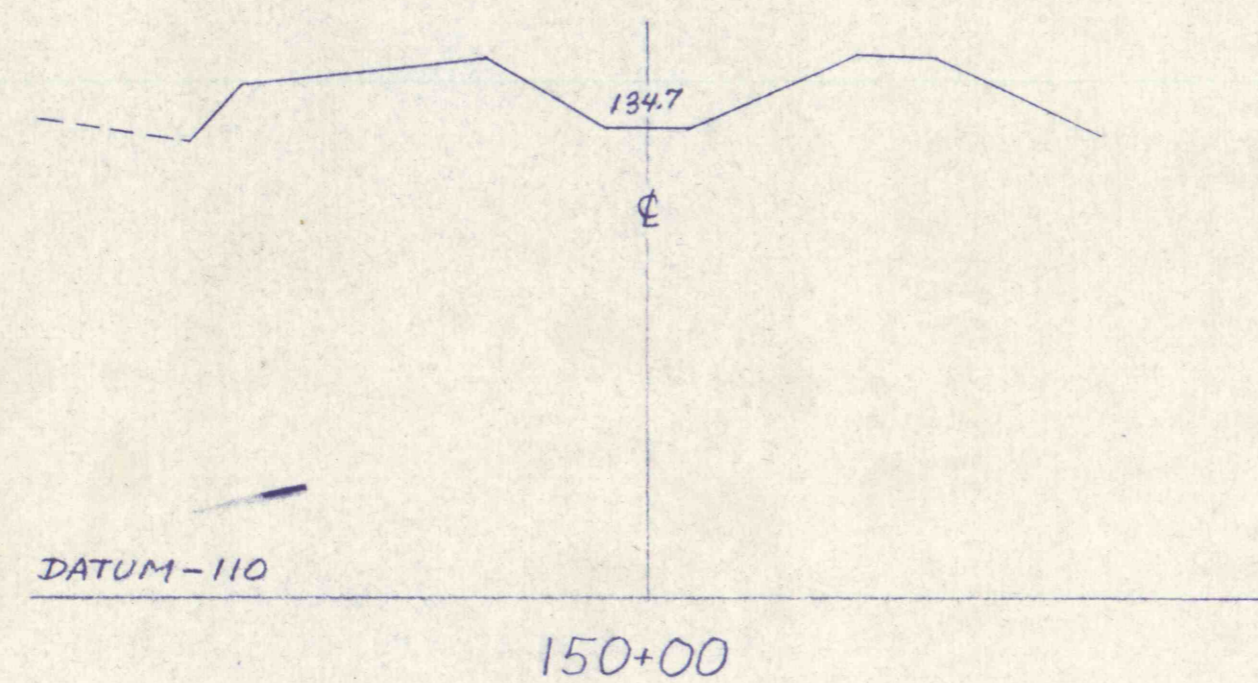
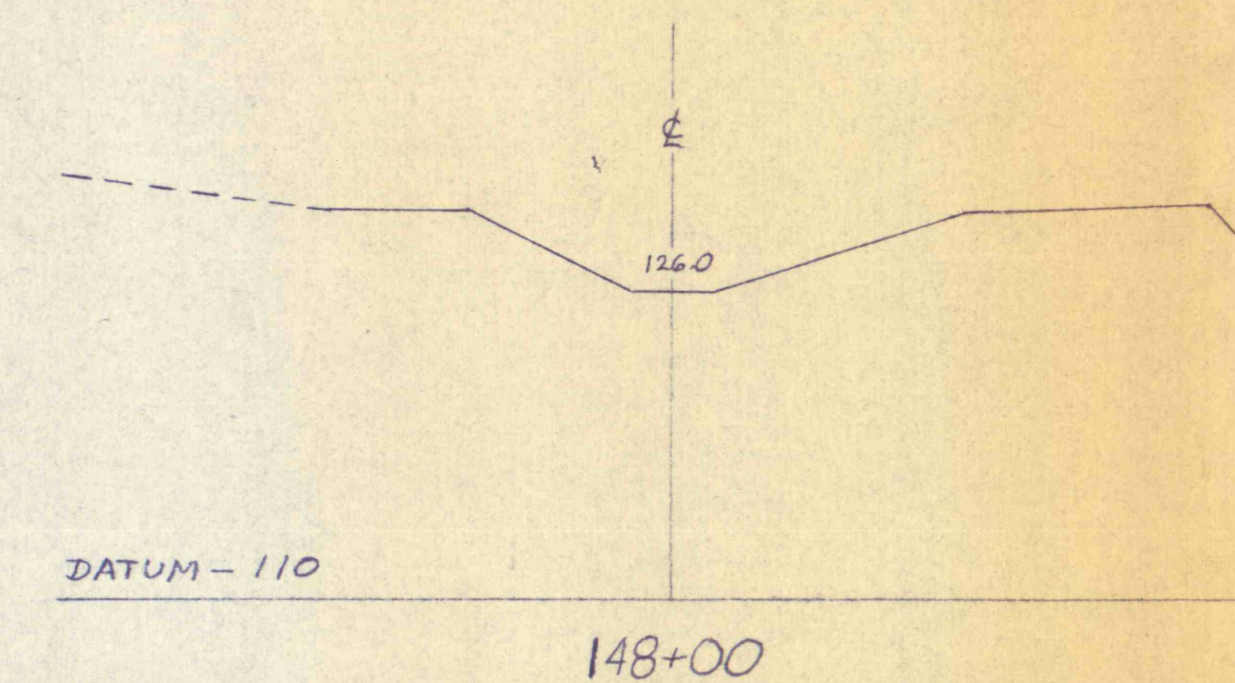
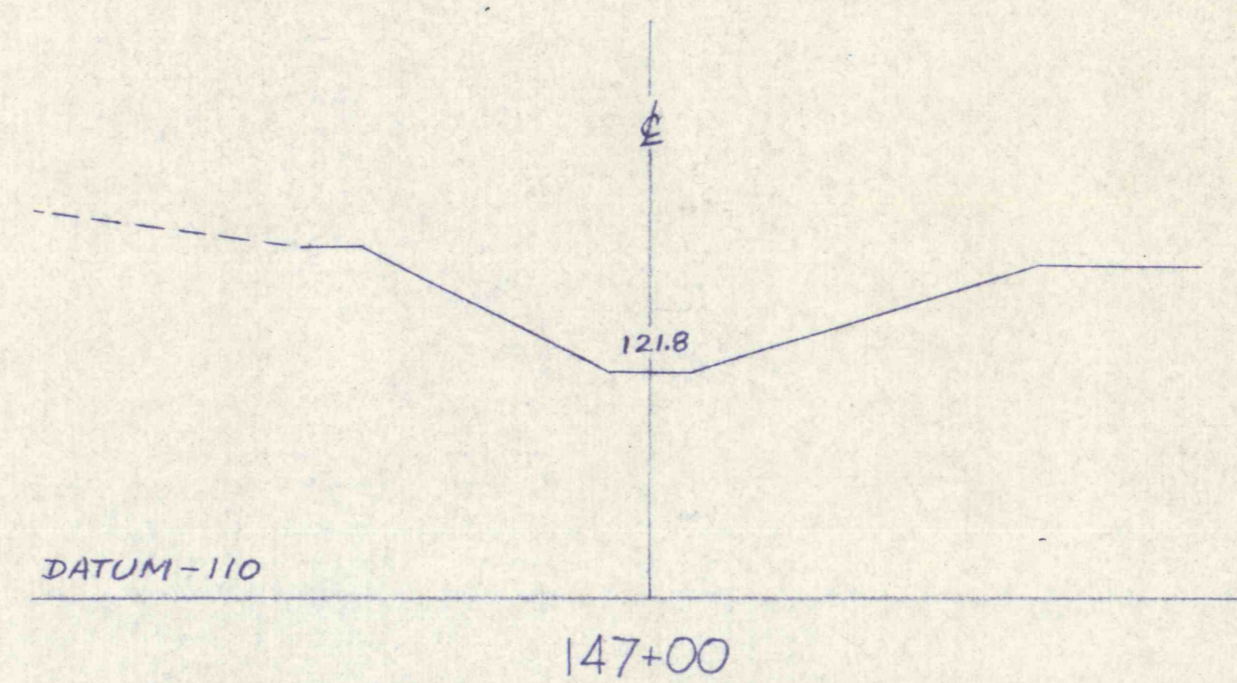
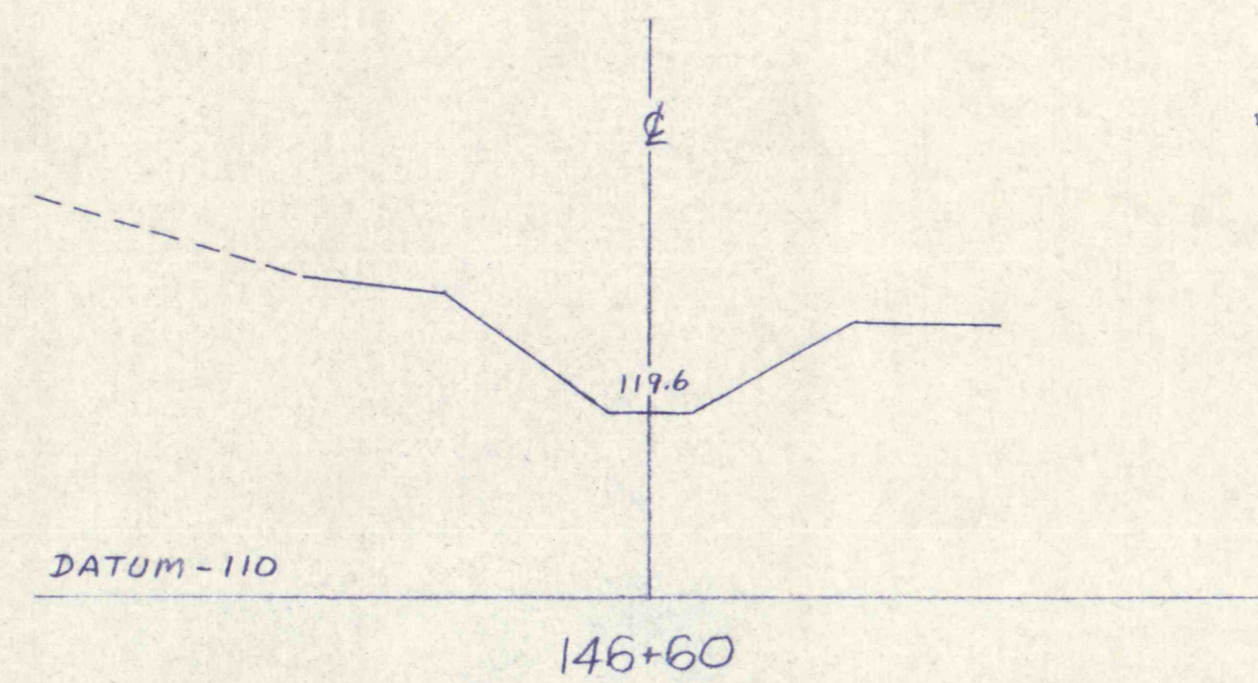
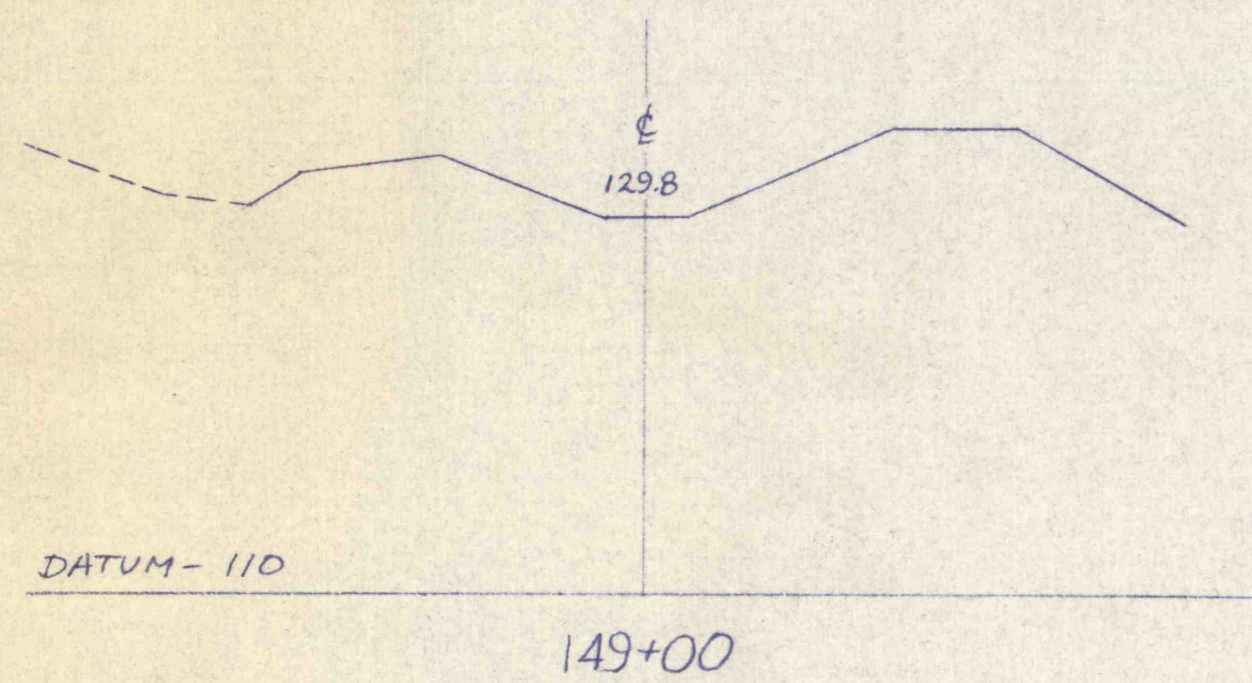
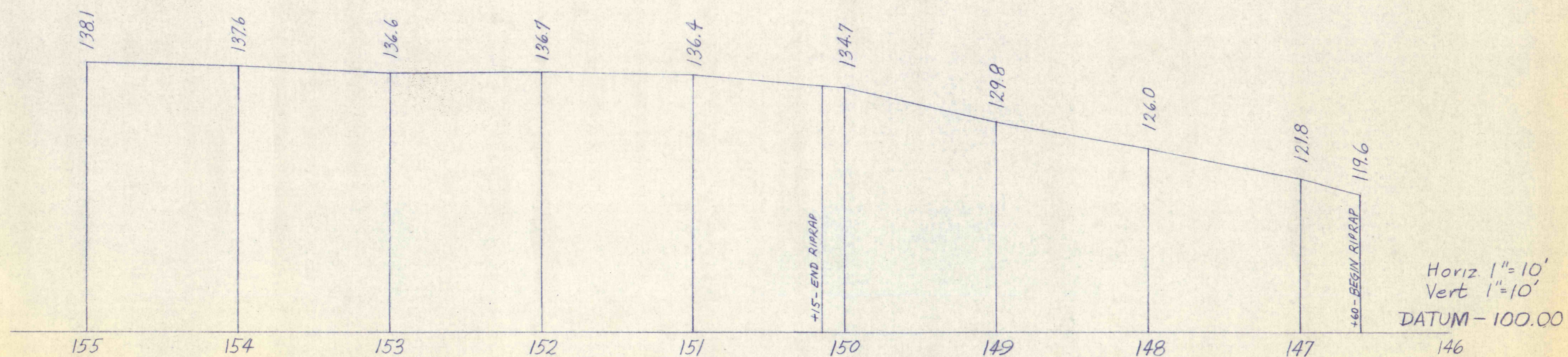


Horiz. 1" = 10'  
 Vert 1" = 10'  
 CROSS-SECTIONS



Note: Vertical datum for these sections and profile is an arbitrary elevation of 100.00 at the center of an endwall at station 135+20.



PROFILE ALONG CENTERLINE RECONSTRUCTED DITCH  
 Shown on page 16 of 28 on plans.

PROJECT NO. SL 113-5-1  
 COAL RUN  
 Shamokin Creek Watershed  
 Northumberland Co., Penna.

Profile and sections on a  
 portion of the ditch replaced  
 by the stripping contractor.  
 — February 1980 —