
88
RIDGE
ST
ST
ST
ST
ST
ST
PATTERSON
ST
L A N S
BERTSCH
COAL
TUNNEL
SPRING GARDEN
WALNUT
CHESTNUT
KLINE
POWELL
AVE.
ABBOTT
WATER
ST
770
BARRIER PILLAR
120'
ROAD PILLAR
120
LEVEL No 9 SHAFT
NO BREASTS
WEST PRIMROSE GWY
3RD LEVEL No 9 SHAFT
2ND LEVEL
LANSFORD
SUMMIT HILL
300'
370'
PILLAR FOR PUBLIC ROAD
E. MAMMOTH ROCK GWY.
No 9 - 4th LEVEL
PLANE LAY
WEST LINE OF PILLAR
BRICK STATE HIGHWAY
TO SUMMIT HILL
4-FIRE
770'
BARRIER PILLAR
EAST MAMMOTH GWY. No 9 SHAFT 2ND LEVEL
WATER LEVEL No 9 MINE TOP ROCK GWY
BOTTOM ROCK GWY.
EAST MAMMOTH TOP ROCK GWY. No 9 WATER LEVEL
EAST MAMMOTH GWY. ON BOT. ROCK OFF No 9 TUNNEL
No 9 TUNNEL
MAMMOTH WORKINGS
TO BE MINED FROM No. 9 WAT. LEV.
PILLAR FOR R.R. TRACKS
SECT. B-192
SECT. C C-198
SECT. B C-198
SECT. A C-198



FRONT ST.
SNYDER AVE.
ST
ST
ST
JONES ST
LEISENRING ST
PARDEE ST
RILEY ST
F O R D
SUMMIT HILL BOROUGH
LANSFORD BOROUGH
ANDREWSVILLE STREET
LANSFORD BOROUGH
SUMMIT HILL BOROUGH
LANSFORD BORO.
SUMMIT HILL BORO.
TUNNEL #500
1050'
300
EAST LITTLE PRIMROSE
WEST PRIMROSE GWY. NO. 5 SHAFT 3RD LEVEL
4TH LEVEL 4037
ORCH. GWY 3RD LEVEL
WEST LITTLE PRIMROSE GWY. NO 4 SHAFT
WEST PRIMROSE GANGWAY NO. 5 SHAFT 3RD LEVEL
WEST ORCHARD GANGWAY NO.
6-FIRE
DISCOVERED - 6-8-20
WEST PRIMROSE HAULAGE GANGWAY NO. 5 SHAFT
WEST PRIMROSE GWY WATER LEVEL
WEST SKID GWY NO. 4 SLOPE
WEST MAMMOTH GWY NO. 4 SLOPE 3RD LEVEL
WEST MAMMOTH GWY NO. 4 SLOPE 2ND LEVEL
WEST SKIDMORE GWY
WEST MAMMOTH GWY
WEST SKIDMORE GWY WATER LEVEL
WEST BARRIER PAN
1456.1
1476.7
1464.8
1460.4
1453.3
1442.6
1ST WARD
2ND WARD
B-B
2ND WARD
3RD WARD
SECT. 1 5-83
SECT. 2 5-83
SECT. 3 5-83
SECT. 4 5-83
1ST WARD
2ND WARD
BB
CG-DD
[redacted]


Lansford Borough Dump
Option
Proposed High School
0-0
#3-FIRE.
DISCOVERED
#2-FIRE.
DISCOVERED
#1-FIRE.
10-21-1920 DISCOVERED 9-11-1922
DISCOVERED 5-4-1914
FIRE PILLAR
300'
COUNTER
E E
F F


Dip of Fault 2½ for 100
#5 - FIRE.
DISCOVERED - 9-3-1924.
2ND LEVEL
MAMMOTH GANGWAY
ABANDONED
TUNNEL #230
ANTICLINAL
CROPFALL
OLD PLANE
Gangway No 2 Shaft Level
Turnout 1841'
WEST PRIMROSE Nº2 TUNNEL
1073.05'
PRIMROSE Counter Gangway
1162.0'
WEST MAMMOTH GWY #2 SHAFT LEVEL
WEST MAMMOTH GWY #1 TUNNEL
12-1-51
1183.0
1433.0
1430.5
1425.0
SEE E-135 FOR BARRIER PILLAR
BETWEEN LANG. & NESQUEHONING
ALSO M-5 FOR ENTIRE PILLAR
SECTION THRU
TUNNEL
SECTION
253