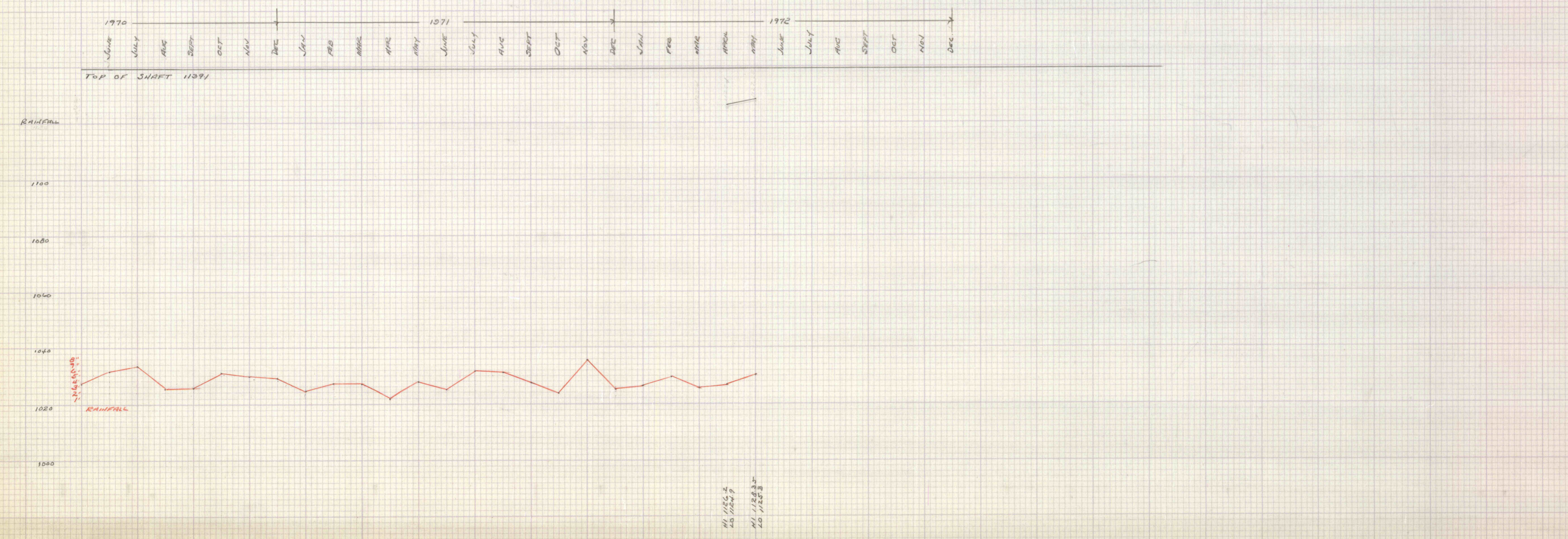
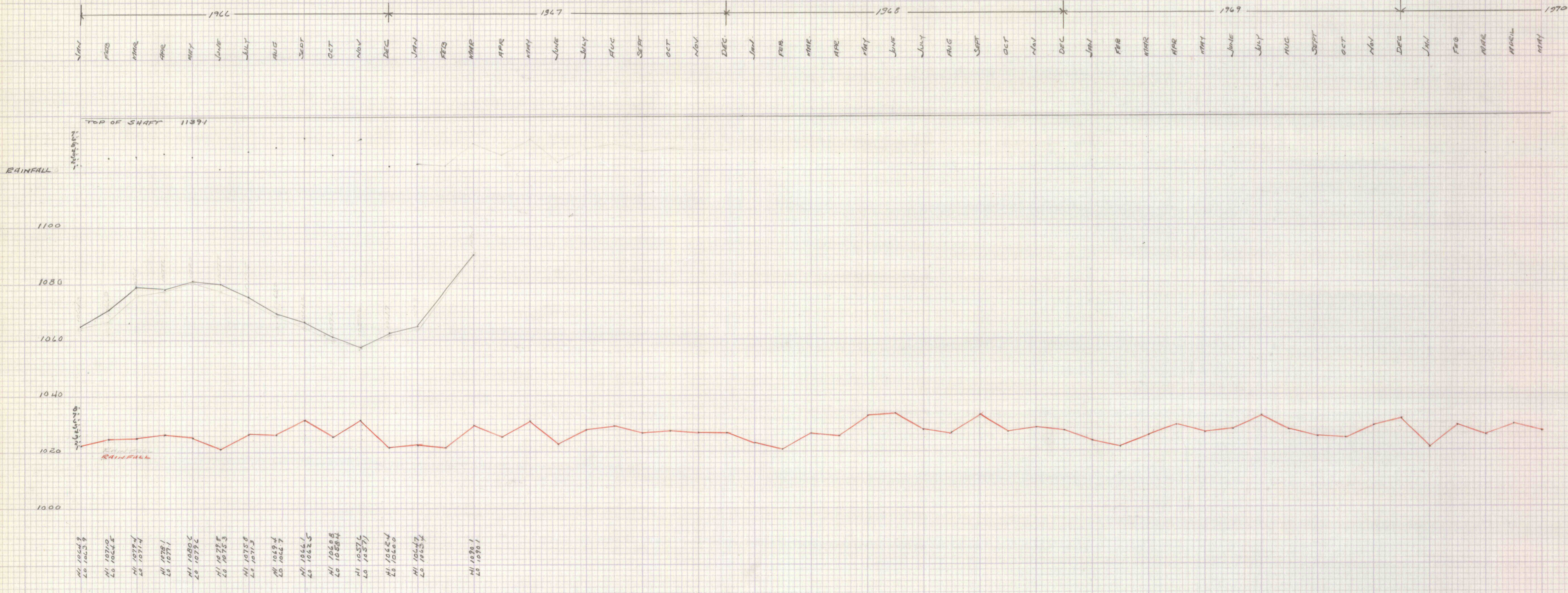
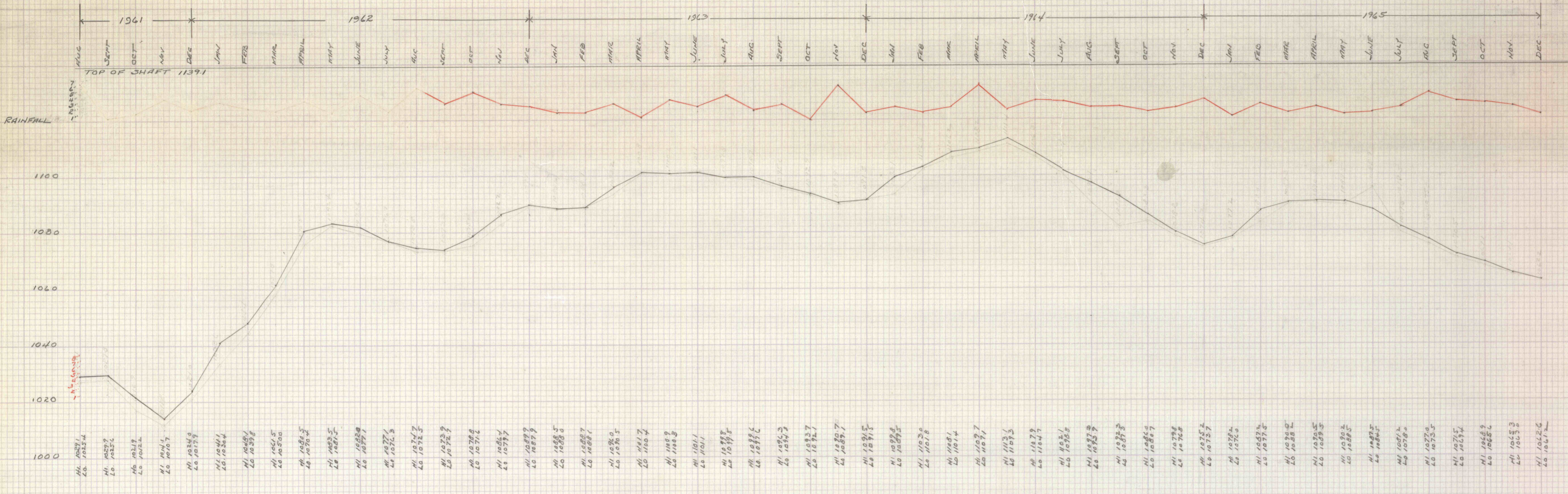


GILBERTON SHAFT
 PROFILE SHOWING AVERAGE MONTHLY HEIGHT OF WATER
 WITH THE HIGH & LOW RECORDED BELOW



MI 1034.9
 LO 1034.9