diamond Vien

Potts

B.H. 28 A
Stake out:
West End bridge
50' west of South
end of bridge same
as 25

B.H. 28
Stake out
East End of bridge
10-15' East on south
side of old road

Surface - 1037
opening - 661
d.h. - 376
H_2O - 994

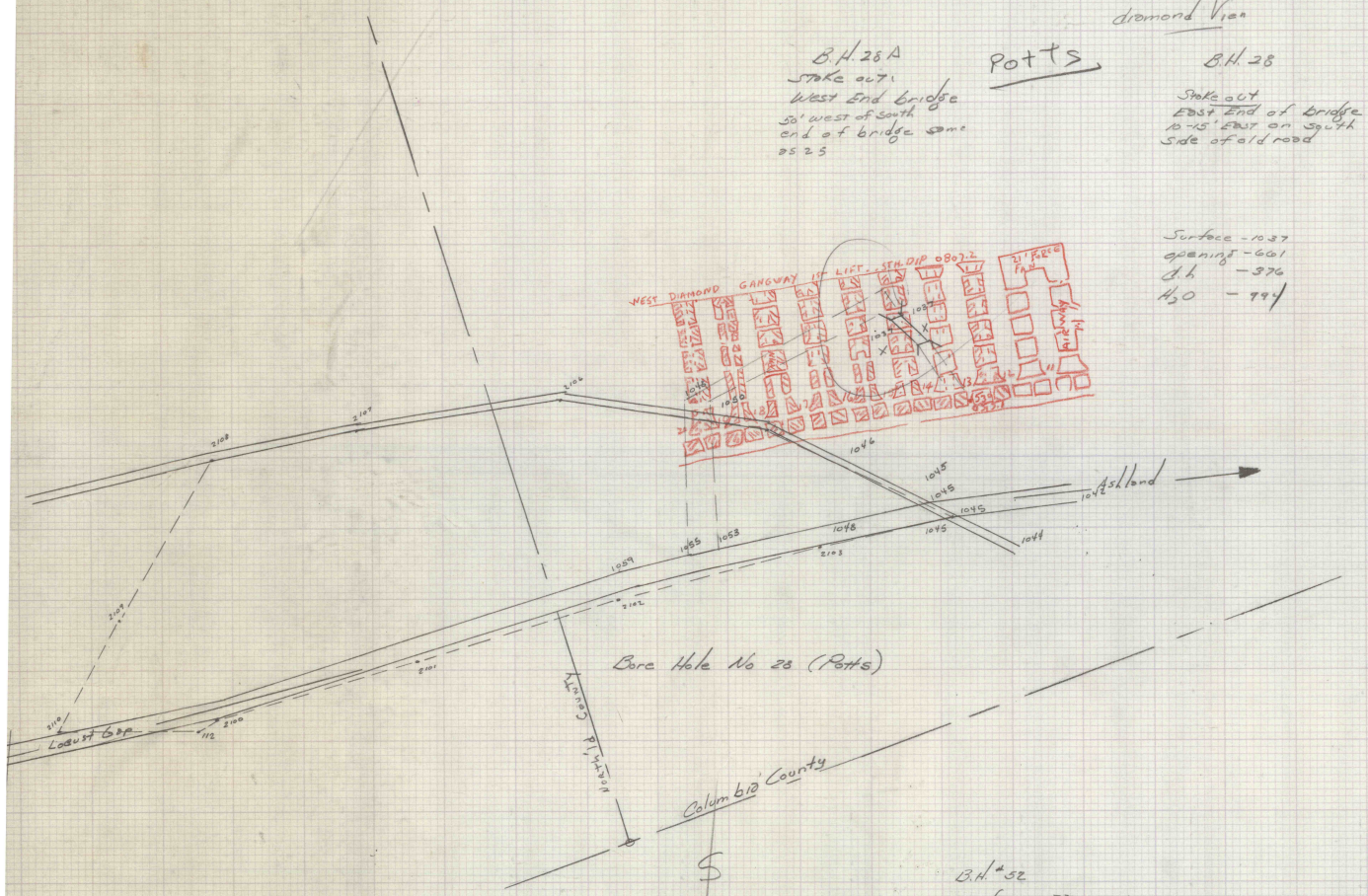

WEST DIAMOND GANGWAY 1st LIFT - STH. DIP 0802.2
21' FORCE FAN
AIRWAY
1037
1046
1050
1045
1049
1048
Ashland
Locust Gap
Bore Hole No 28 (Potts)
Columbia County

Bore Hole No 28 (Potts)

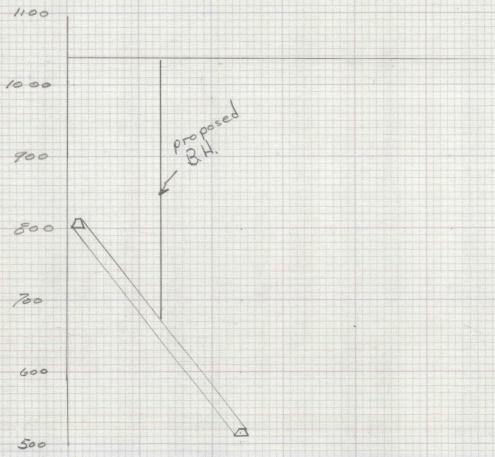

1100
1000
900
800
700
600
500
proposed B.H.

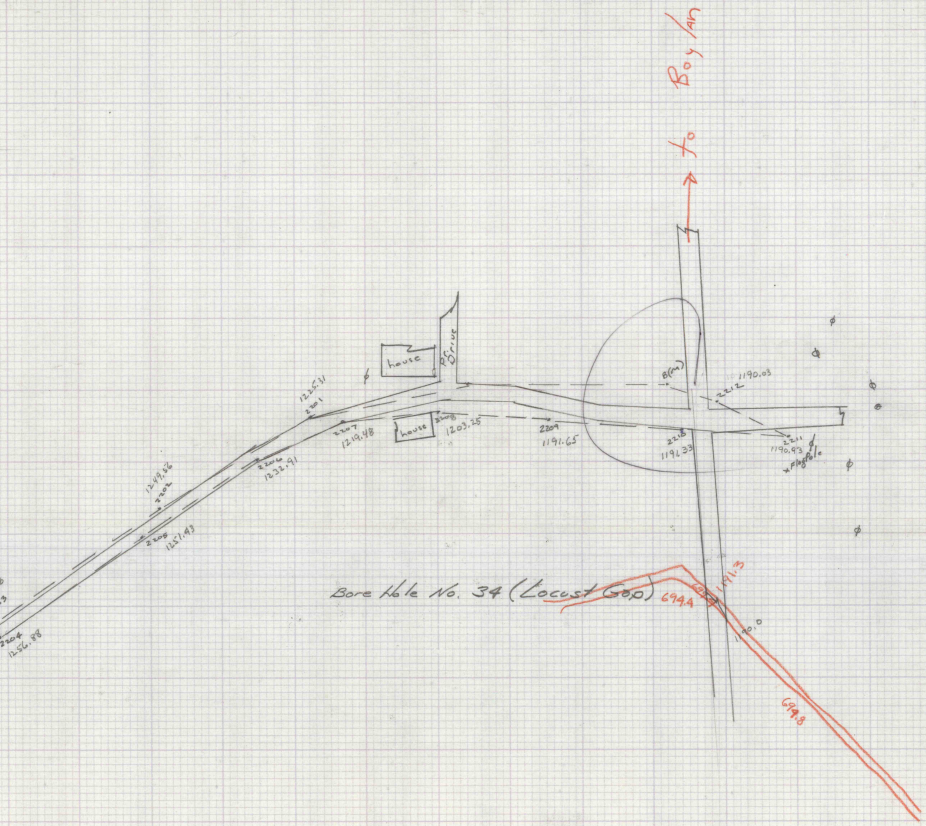

To Boylan
house
Private Drive
house
2201
1225.31
2202
1249.56
2203
1257.28
2204
1256.88
2205
1251.43
2206
1232.91
2207
1219.48
2208
1203.25
2209
1191.65
2210
1191.33
2211
1190.93
2212
1190.03
B(m)
Flagpole
694.4
1191.3
1190.0
699.8

Bore Hole No. 34 (Locust Gap)

B.H. # 52
Surface - 770
Vien # 11 - 450 - d.h. = 320
Vien # 12 - 630 - d.h. = 140
water 770 (approx.)
Stake out

Surface - 805
H_2O - 700
opening - 380
depth hole - 425'
11 Vien

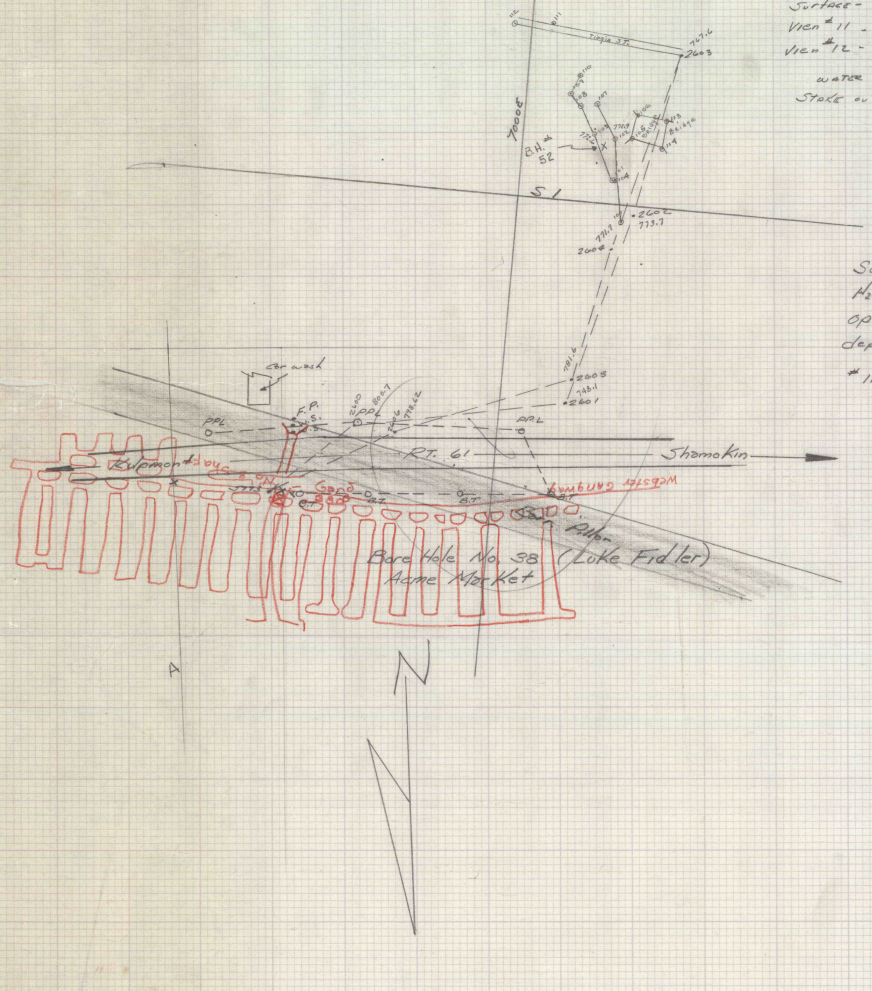

B.H. # 52
car wash
F.P.
PPL
2600
806.7
2601
2603
2604
RT. 61
Shamokin
Kulpmont
Webster Gangway
B.T.
Pillar
A
N

Bore Hole No. 38 (Luke Fidler)
Acme Market

No. 38 + 38 A



900
800
700
600
500
400
300
Slope opening
B.H. # 38
Barrier Pillar

Stake out

Stake out
from 5993 ~~[illegible]~~ 20' west from Sta. along
rt 61
Shaft 20' west 15' North

Surface - 1071
opening - 851
d.h. - 220
H_2O - 996

8+6" casing

Stake out
from Sta 2301
210' N on either side of road

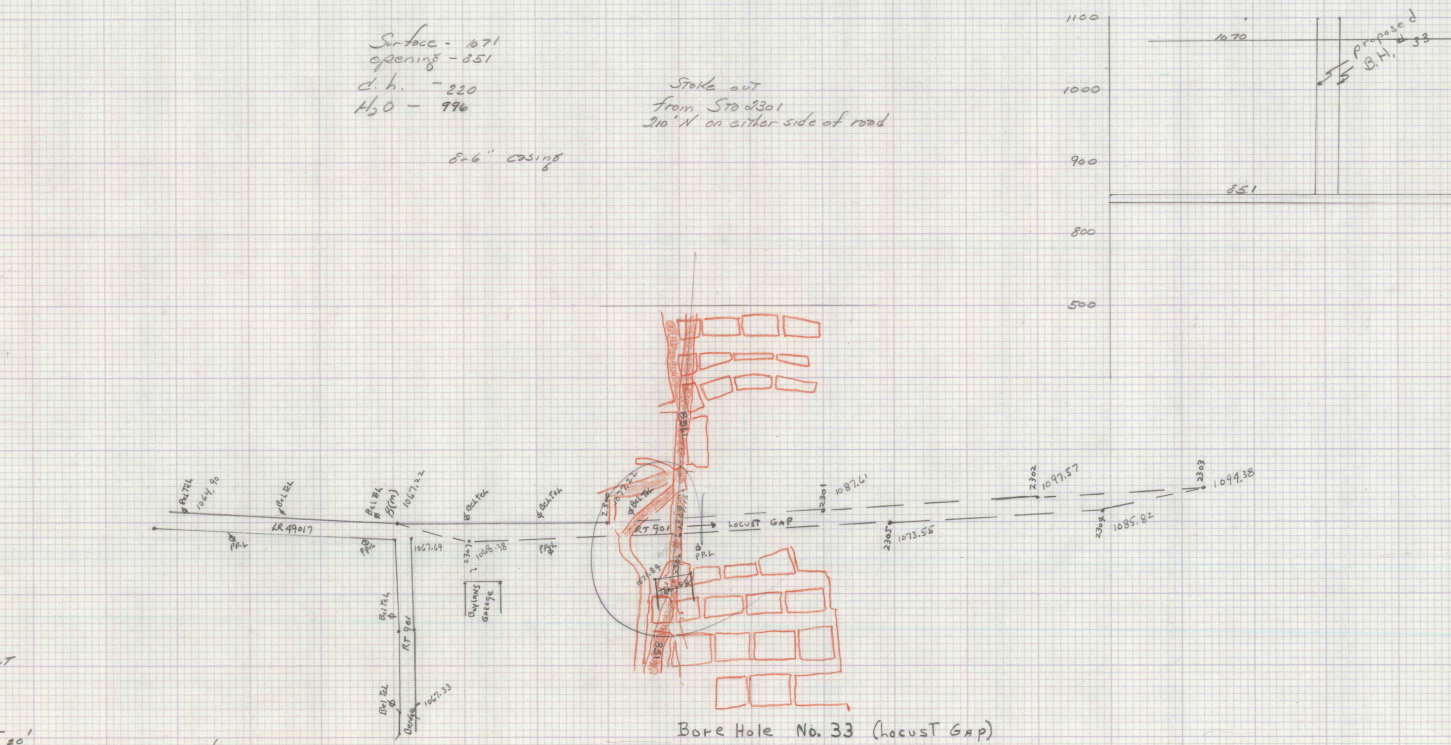

1100
1000
900
800
500
1070
851
proposed B.H. 33
LR 49017
Bel Tel
PP.L
1064.90
1067.22
1067.69
1068.38
1067.33
RT 901
Boylans Garage
Bridge
2300
2301
1087.61
2302
1097.57
2303
1094.38
2304
1085.82
2305
1073.55
1071.84
Locust Gap
158

Bore Hole No. 33 (Locust Gap)

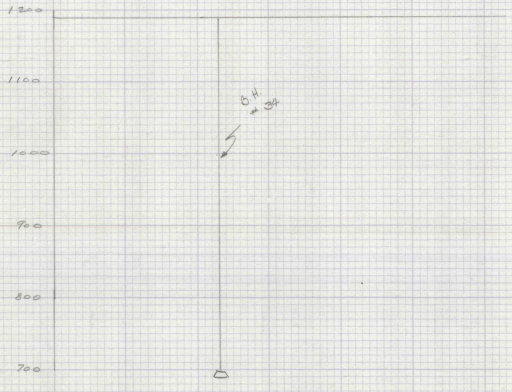
1200
1100
1000
900
800
700
B.H. # 34

Surface - 1190
opening - 695
H_2O -
d. h. 495

Stake out 34
from Sta 2210 220' ~~on~~ west
side of road towards locust Dale

34A
from Sta 2210 250' ~~west~~ East side
of road towards locust Dale

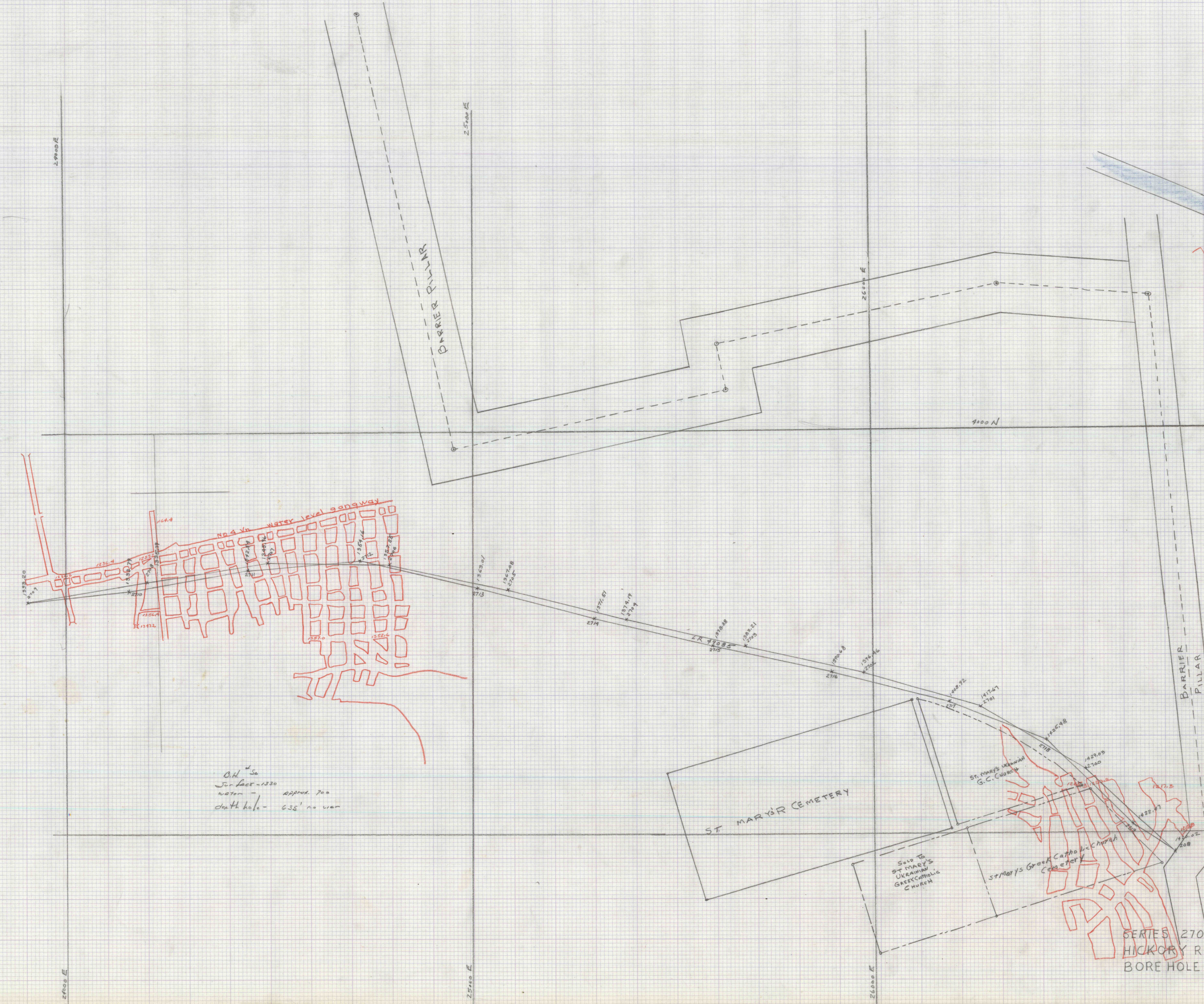
BARRIER PILLAR
BARRIER PILLAR
24500 E
25000 E
25500 E
26000 E
4000 N
No 4 Vn water level gangway
1393.20
2709
2710
1236.4
1236.2
1237.2
1393.79
2708
1395.29
1169.4
1356.4
1347.2
1372.59
2711
1345.96
2707
1354.16
2712
1357.55
2706
1357.0
1352.6
1363.01
2713
2714
2715
2716
2717
2718
2719
2700
2701
2705
2704
2703
2702
1408.92
1417.67
1425.48
1429.03
1422.47
1426.02
208
1285.8
1220.0
1217.5
1208
L.R. 49085
ST MARY'S CEMETERY
St. Mary's Ukrainian G.C. Church
St Marys Greek Catholic Church Cemetery
Sold To St MARY'S UKRAINIAN GREEK CATHOLIC CHURCH

B.H. # 50
Surface - 1330
water - approx. 700
depth hole - 635' no vien

SERIES 270
HICKORY R
BORE HOLE

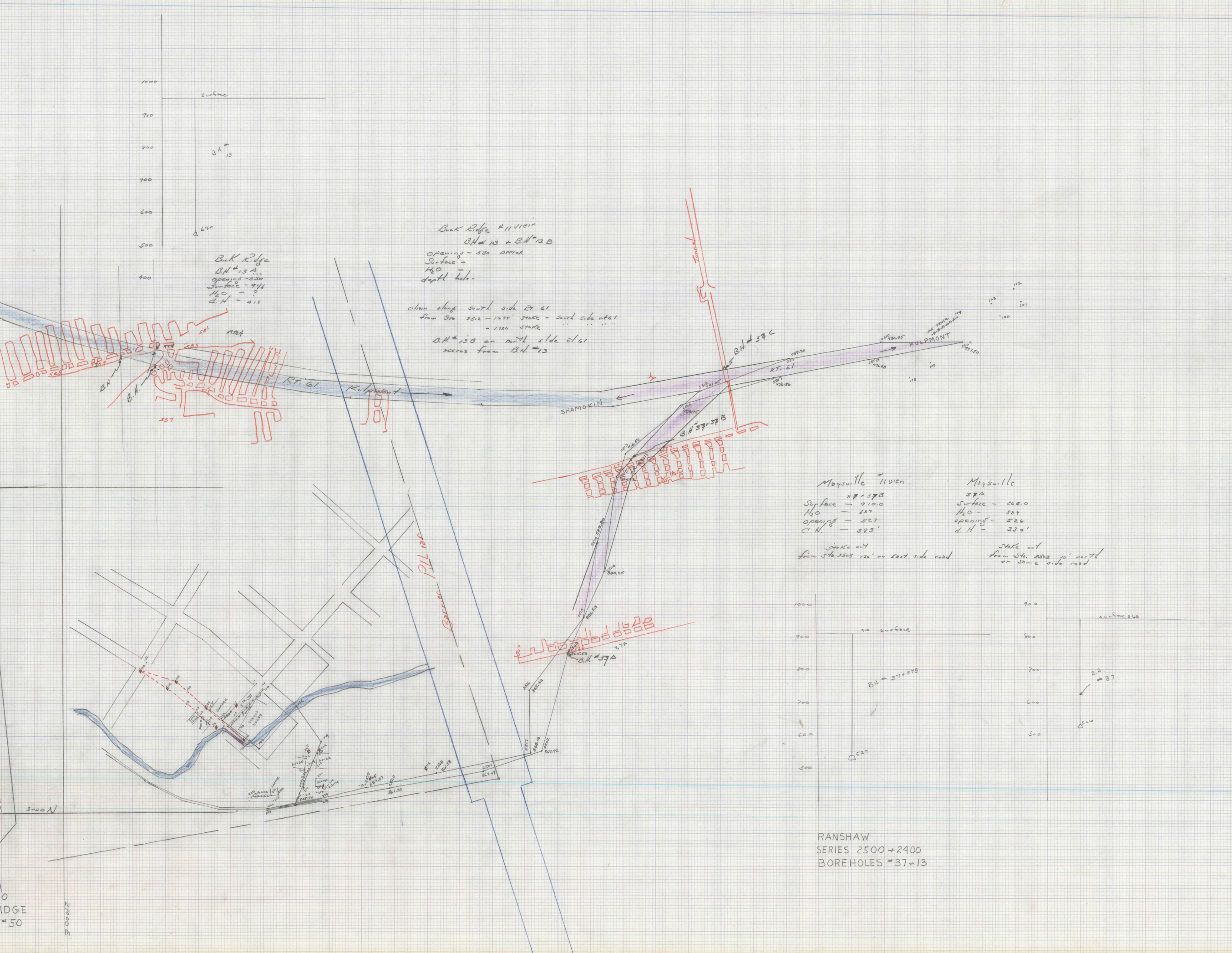
1000
900
800
700
600
500
400
Surface
B.H. # 13
530
B.H.
B.H.
581
555
557
575
#928.4
RT. 61
Kulpmont
SHAMOKIN
Tunnel
B.H. # 37 C
RT. 61
KULPMONT
2510 980.45
2509 997.70
2511 959.30
2512 941.05
2507 956.86
2508 976.98
105 FENCE 104
103
102
101
100
109
108
2506 933.75
B.H. # 37 + 37 B
2513 910.50
L.R. 49111
2514 889.80
2504 880.25
2515 886.53
2509
526
866.58
B.H. # 37 A
37A
530
2516 862.44
2517 868.16
2502 869.92
Barrier Pillar
2501 867.09
2518 861.98
2500 861.20
2519 857.87
855.30
GARAGE
FENCE
house
house
Garage
School house
5 Th. St.
Fence
Tool Shed
2400
R.R.
106
104
107
3000 N
2700 E
IDGE
#50
1000
900
800
700
600
500
910 surface
B.H. # 37 + 37 B
527
900
800
700
600
500
surface 865
B.H. # 37
526

Buck Ridge
B.H. # 13 A
opening - 530
Surface - 946
H_2O - ?
C.H. - 418

Buck Ridge # 11 vein
B.H. # 13 + B.H. # 13 B
opening - 550 approx
Surface -
H_2O -
depth hole -

chain along south side Rt 61
from Sta 2512 - 1675' stake - south side rt 61
- 1780 stake " " "

B.H. # 13 B on north side rt 61
across from B.H. # 13

Maysville # 11 vein
37 + 37 B
Surface - 910.0
H_2O - 887
opening - 527
C.H. - 383'

stake out
from Sta. 2505 120' on East side road

Maysville
37 A
Surface - 865.0
H_2O - 889
opening - 526
d. H - 339'

stake out
from Sta. 2503 10' north
on same side road

RANSHAW
SERIES 2500 + 2400
BOREHOLES # 37 + 13

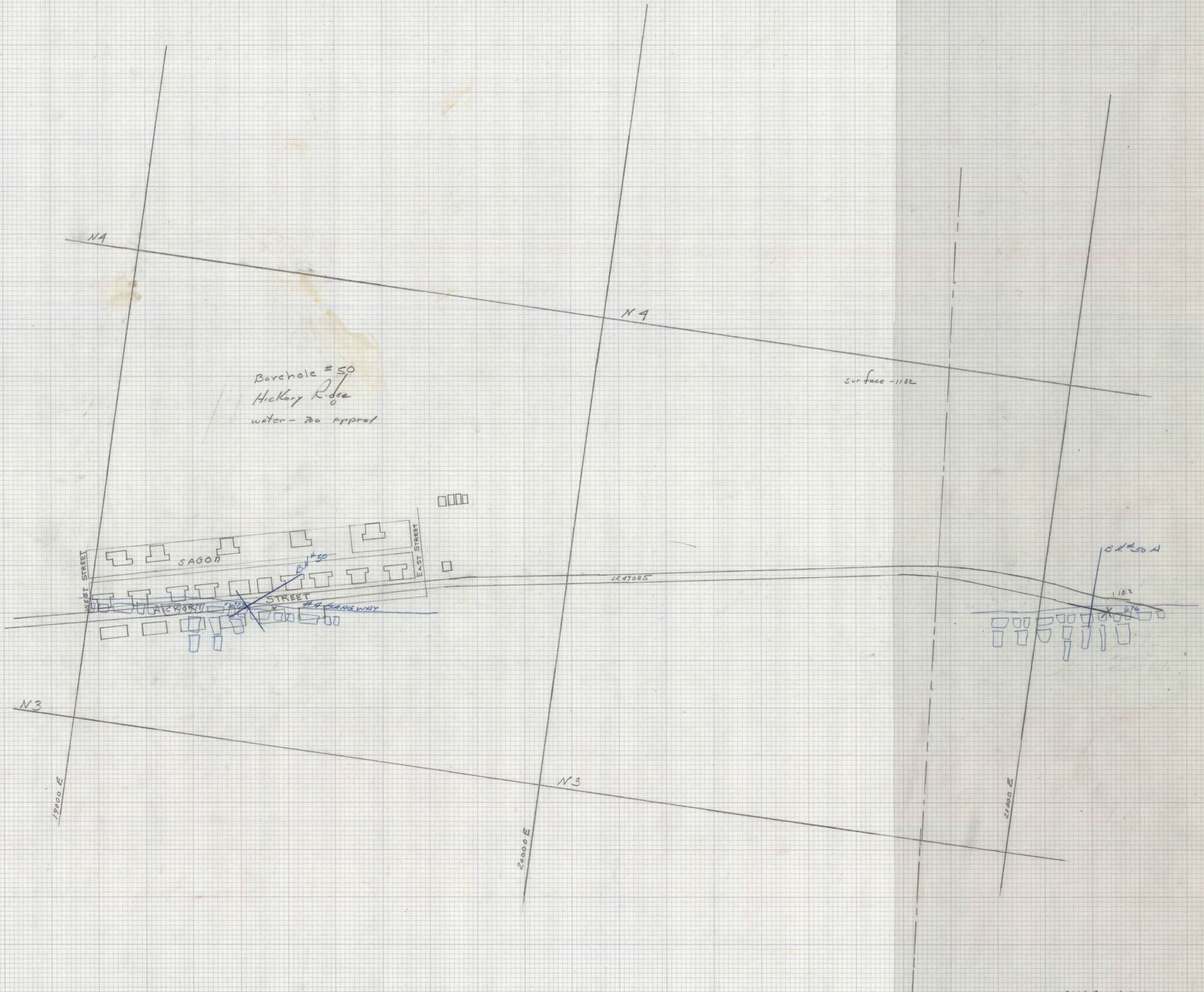
N4
N4
Borehole #50
Hickory Ridge
water – 700 approx
surface – 1182
SAGON
WEST STREET
EAST STREET
HICKORY STREET
B.H. #50
x 677
#4 GANGWAY
LR 49085
B.H. #50 A
1182
676
N3
N3
19000 E
20000 E
21000 E

MWC-46D
WESTERN MIDDLE FIELD
NORTHUMBERLAND & COLUMBIA COUNTIES
SCALE: 1" = 100'
BOREHOLE LAYOUTS AND PARTIAL MINE WORKINGS
HOLES #13B, 28, 33, 34, 37A, 38, 50 AND 52

E.2.36