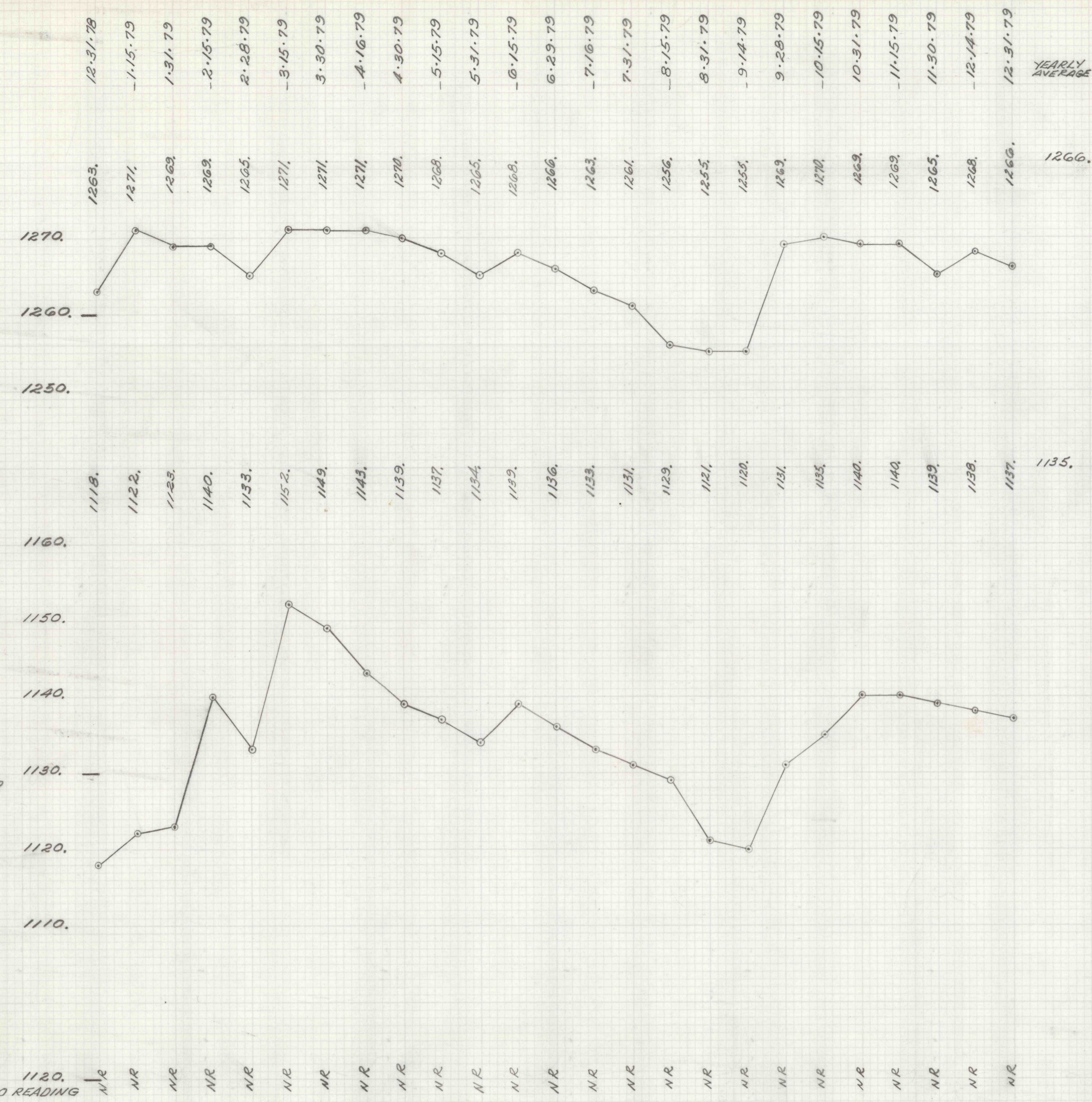
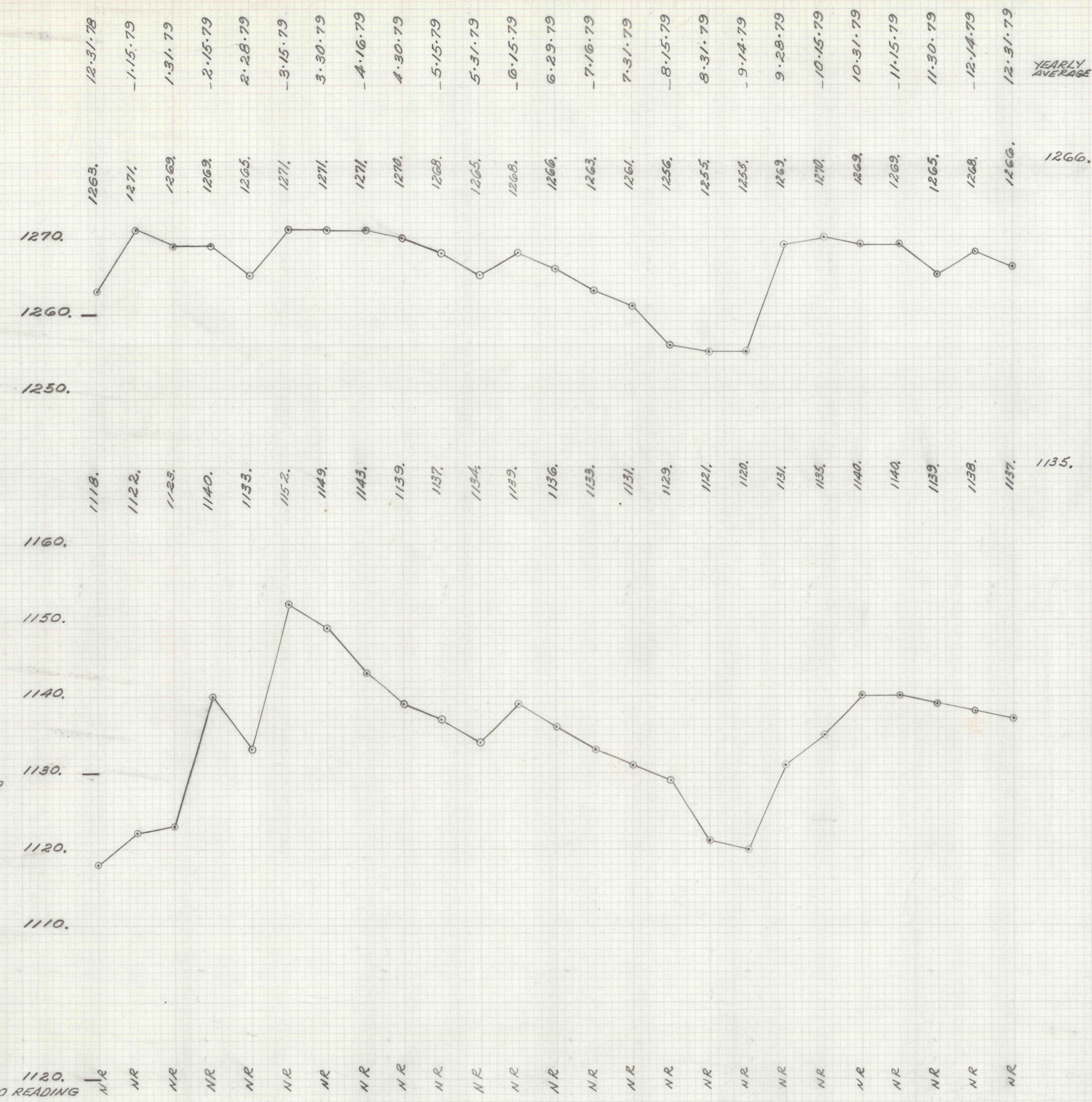


SHEMANDOAH BASIN

18B (1333.3)  
PARKS NR #22

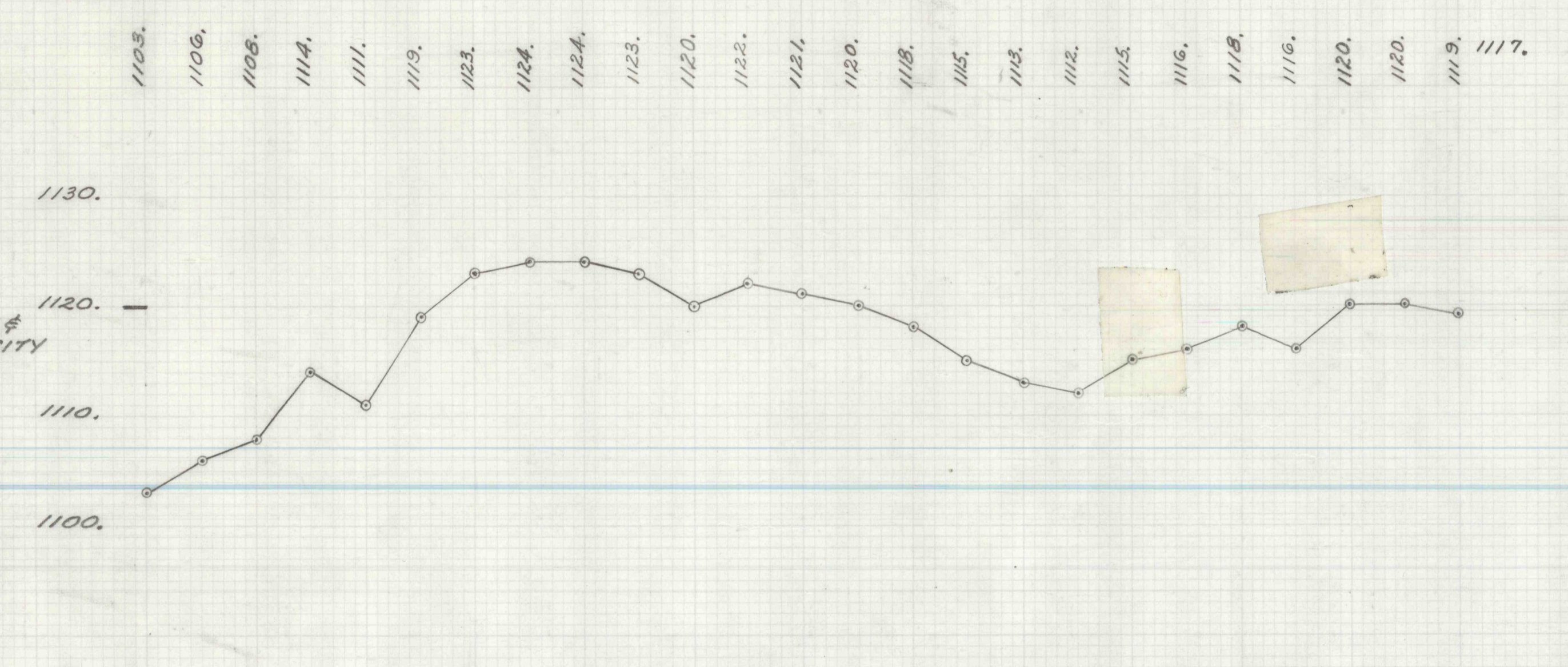


21 (1478.92)  
KNICKERSOCKER

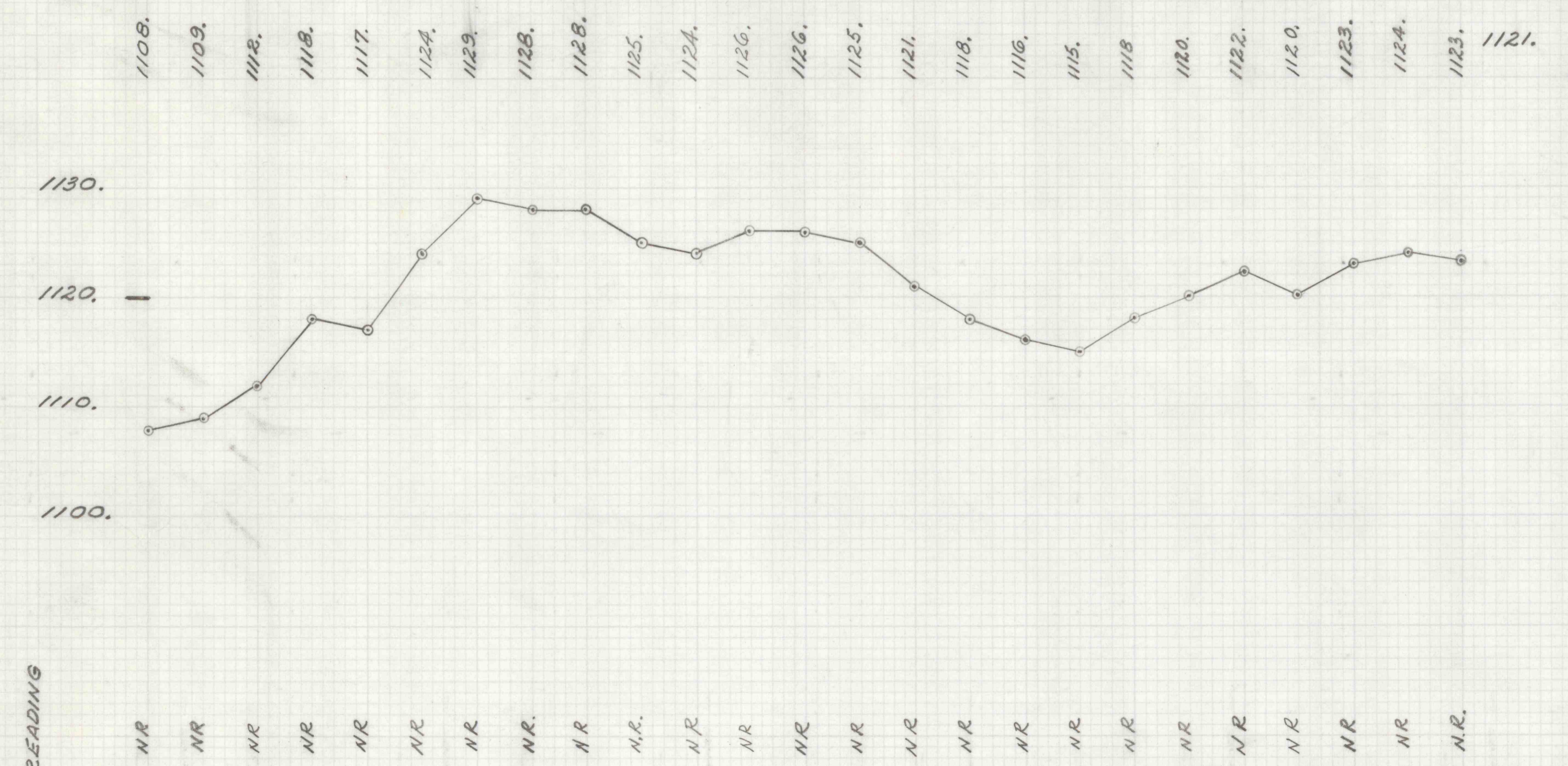


SHEN PENN STRIPPING NO READING

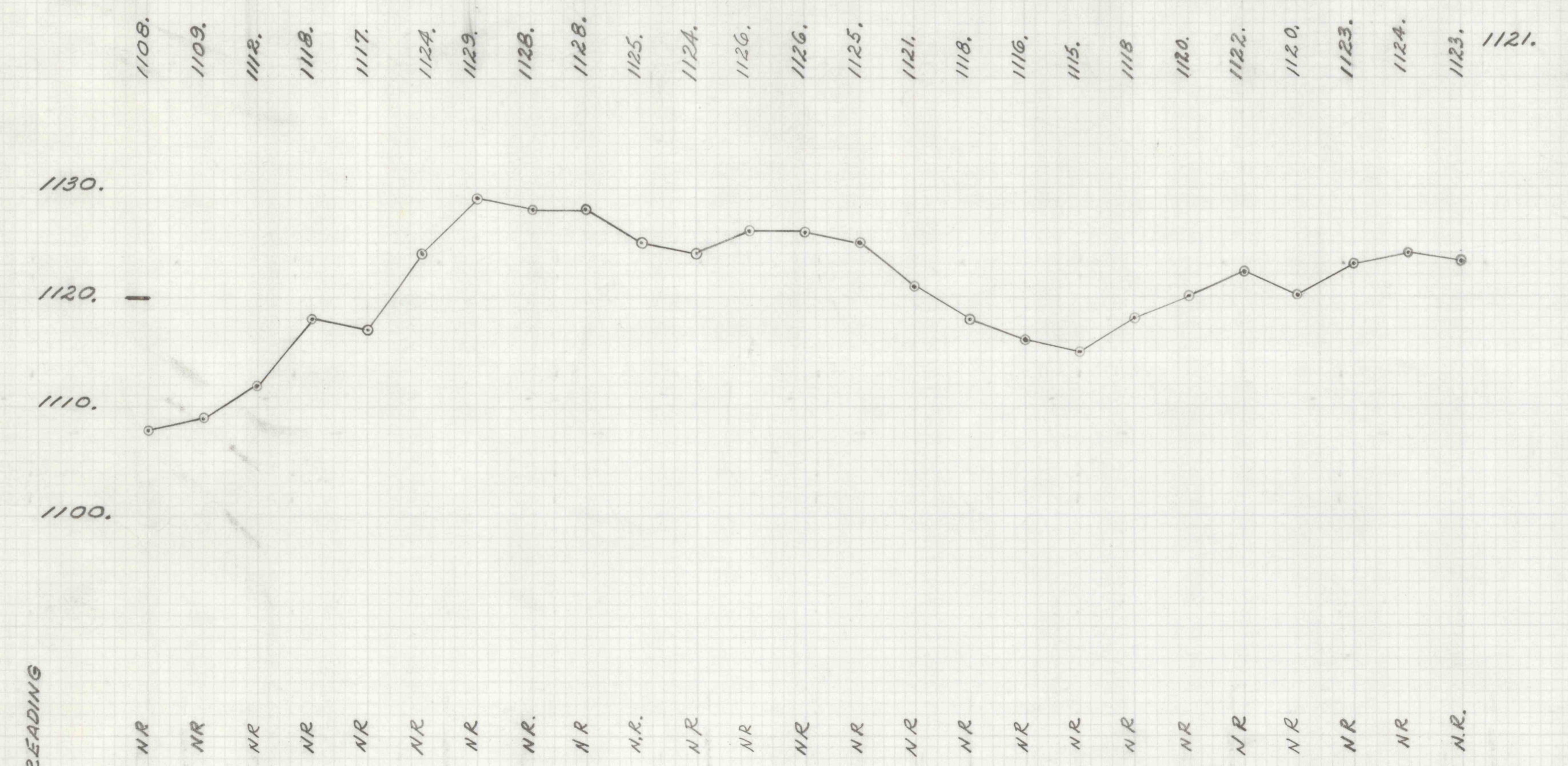
11A (1283.14)  
INDIAN RIDGE &  
SHEMANDOAH CITY



7 (1242.87)  
KOHINOOR



6A (1022.99)  
LOST CREEK  
CARPES D  
SEPT 15, 1977  
NO READING



YEARLY AVERAGE

1266.

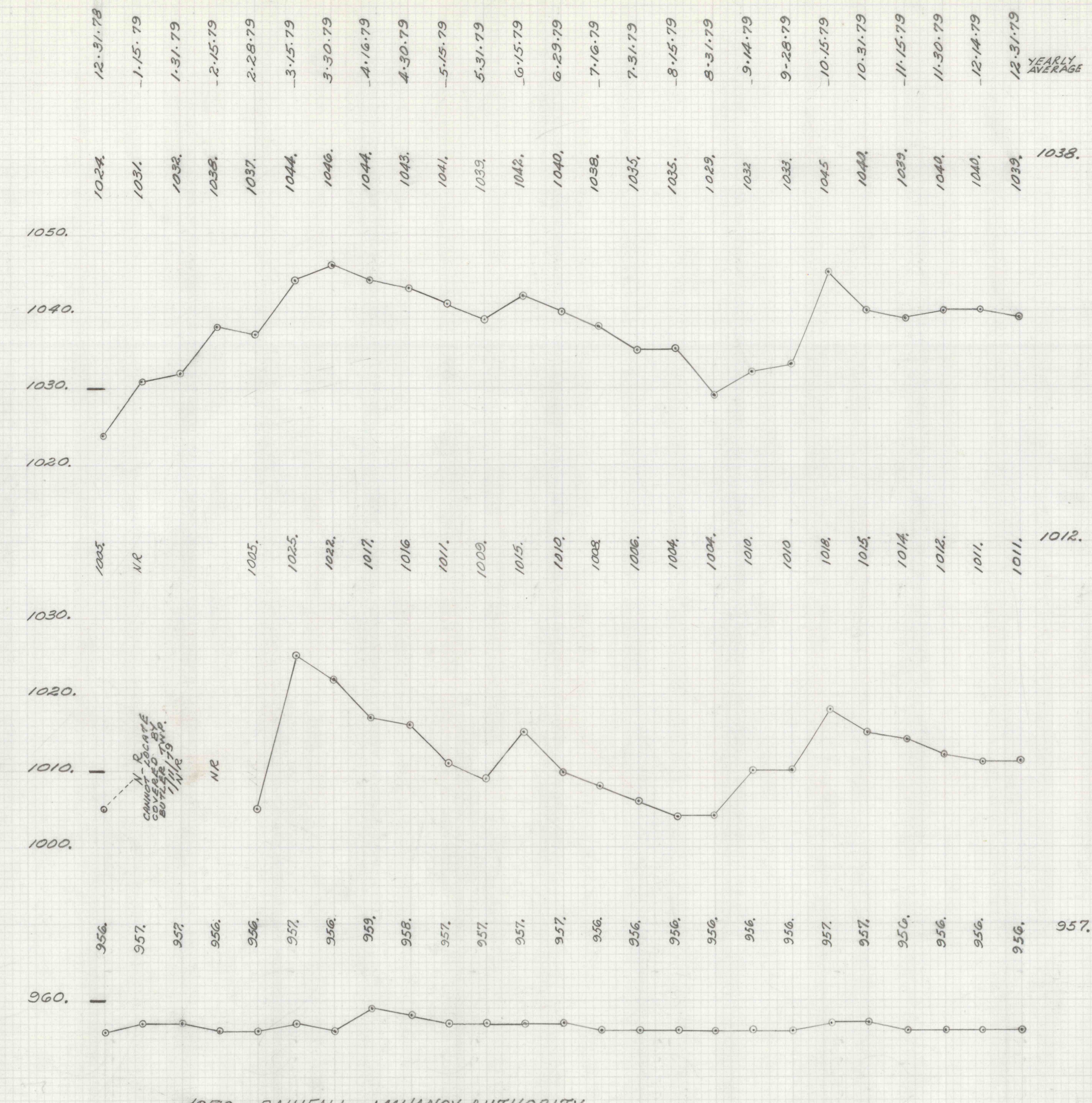
1135.

1117.

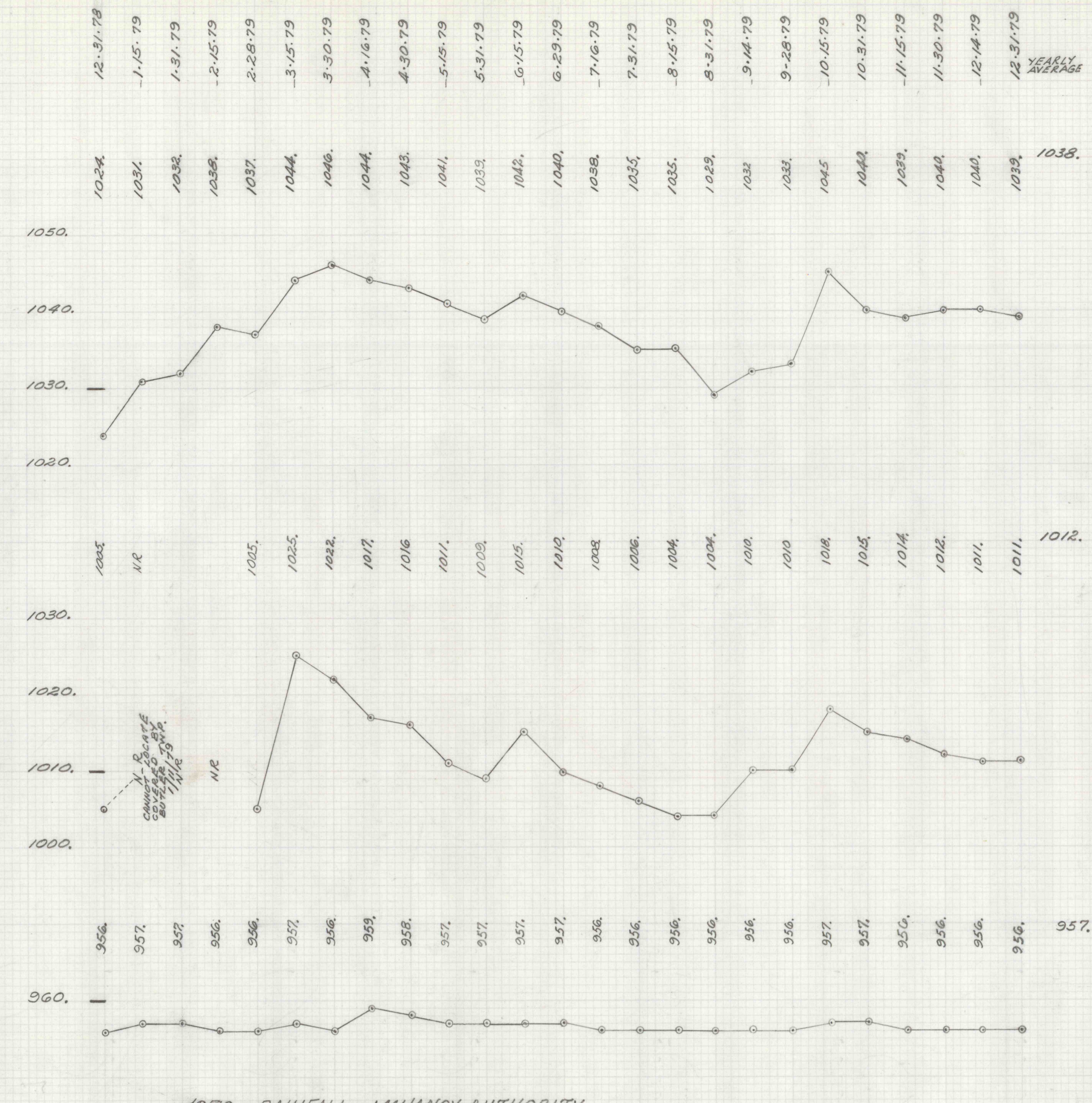
1121.

SHEMANDOAH BASIN

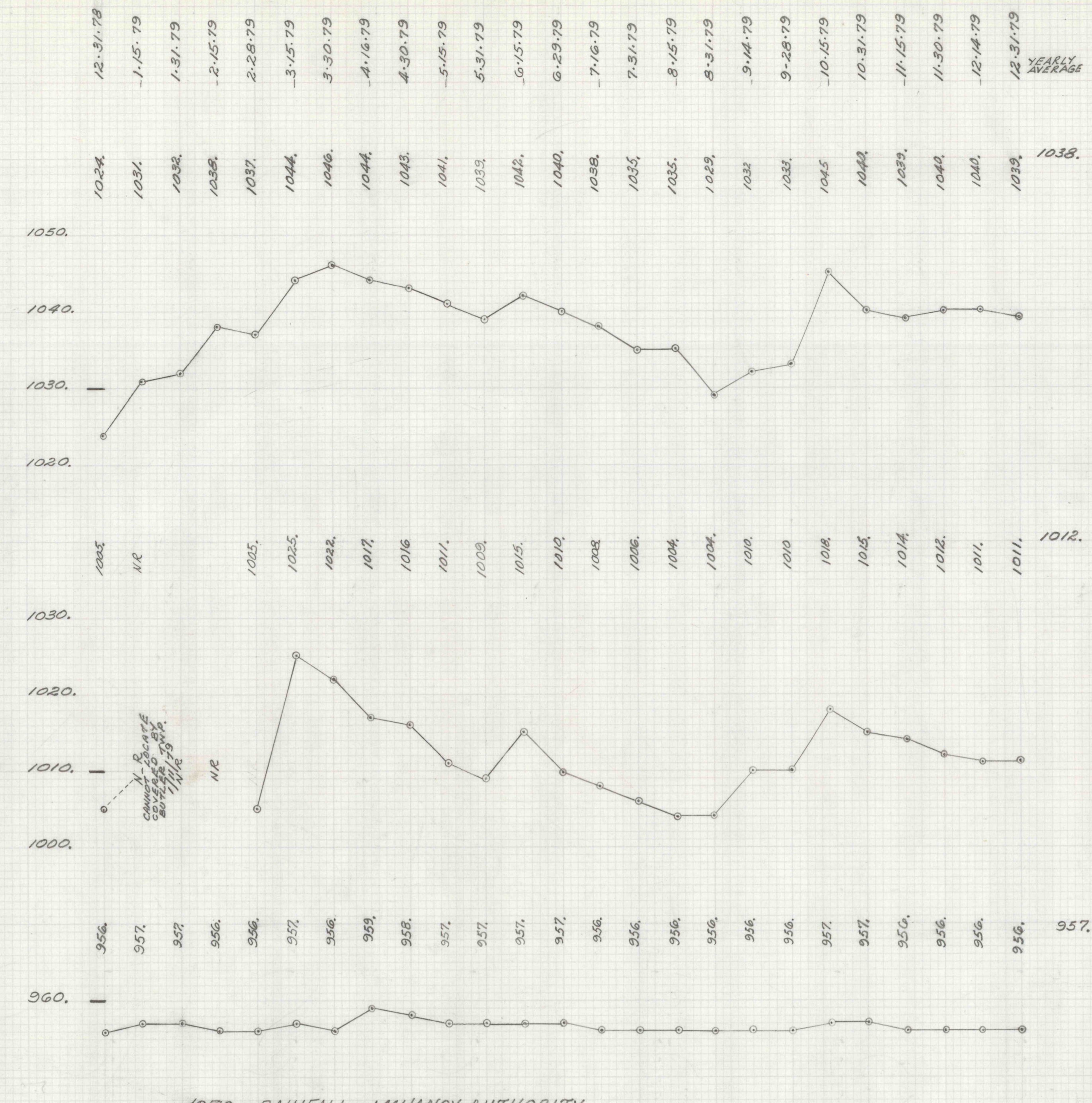
57 (1043.48)  
WILLIAM PENN.



47A (1053.58)  
HAMMOND



10 (971.94)  
PACKER N2 8



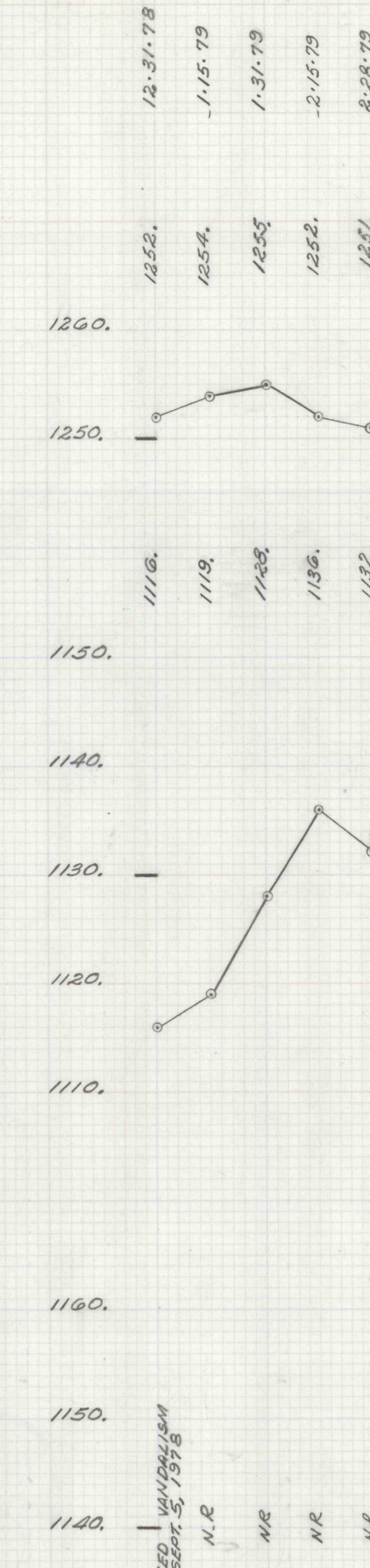
1979 RAINFALL - MAHANAOY AUTHORITY

MONTH	AMOUNT	AMOUNT	AMOUNT	AMOUNT	AMOUNT	AMOUNT
JAN, 1979	FEB, 1979	MARCH 1979	APRIL 1979	MAY, 1979	JUNE 1979	JULY 1979
1	.48	.05	-	.12	.02	-
2	.86	-	-	.10	2	-
3	.93	-	-	.16	3	-
4	-	-	-	.08	4	-
5	-	-	.55	.57	.55	-
6	.12	-	1.24	-	-	-
7	.07	-	-	-	-	-
8	1.72	.32	-	-	-	-
9	.10	-	-	-	-	-
10	-	-	-	.59	10	-
11	-	-	.60	-	.78	-
12	.01	-	-	-	.12	-
13	.02	-	-	-	.13	-
14	.12	-	-	.55	.16	-
15	-	-	-	.03	.15	-
16	-	.13	-	-	.15	-
17	-	-	-	.07	.17	-
18	.13	-	-	-	.18	-
19	-	.46	-	-	.19	-
20	-	-	-	-	.20	-
21	1.74	-	-	-	.25	-
22	.54	-	-	-	.07	-
23	-	-	-	-	.23	-
24	-	1.01	.03	-	.65	.56
25	2.55	.65	1.01	-	1.11	-
26	-	.26	.23	-	.40	-
27	-	.27	-	.26	.12	-
28	-	.28	-	.92	.19	-
29	.10	-	-	.02	.24	.60
30	-	-	-	-	.04	.55
31	-	-	-	-	-	-
TOTAL	-	-	31	-	51	-

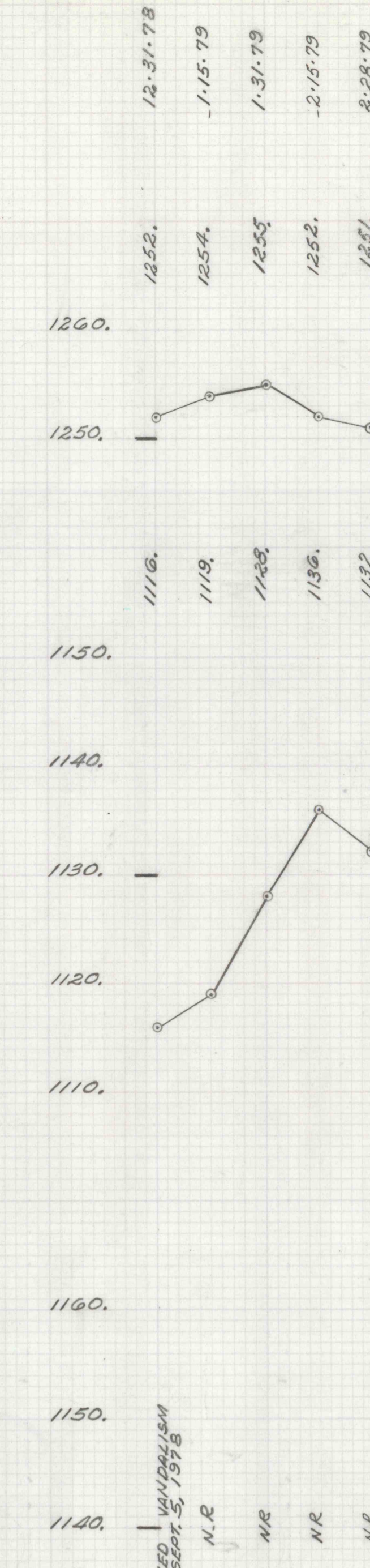
MONTH	AMOUNT	AMOUNT	AMOUNT	AMOUNT	AMOUNT
AUG, 1979	SEPT, 1979	OCT, 1979	NOV, 1979	DEC, 1979	TOTAL
1	.03	-	.72	.32	-
2	3	2	1.01	2	-
3	.21	105	.21	1.55	-
4	-	4	1.33	.04	-
5	-	5	-	-	-
6	-	6	4.70	-	.01
7	-	7	.36	-	-
8	.15	8	-	7	-
9	-	9	-	8	.01
10	-	10	-	9	-
11	-	11	-	10	.29
12	-	12	-	11	.12
13	-	13	-	12	-
14	-	14	-	13	.37
15	-	15	14	14	.38
16	-	16	39	15	-
17	1.77	17	-	16	.18
18	.07	18	-	17	.13
19	-	19	.15	18	-
20	-	20	-	19	.10
21	-	21	-	20	.23
22	-	22	2.54	21	-
23	-	23	-	22	-
24	.98	24	-	23	-
25	-	25	.93	24	.12
26	-	26	-	25	1.58
27	.16	27	-	26	.03
28	-	28	-	27	-
29	-	29	.42	28	-
30	1.05	30	.13	29	-
31	-	31	-	30	-
TOTAL	31	-	4.75	5.01	2.96

MAHANAOY BASIN

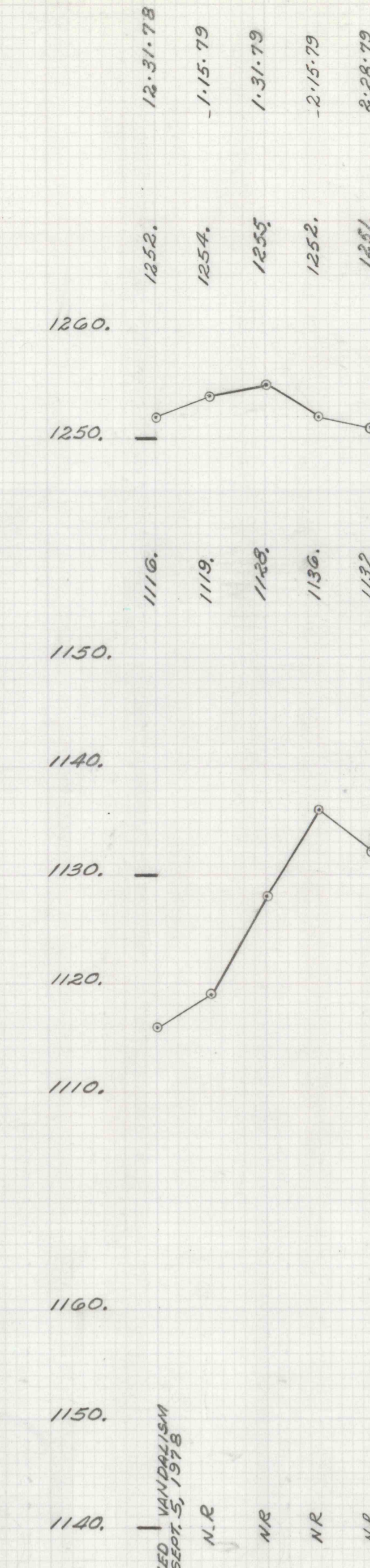
3 (1253.03)  
VULCAN-  
BUCK MTH.



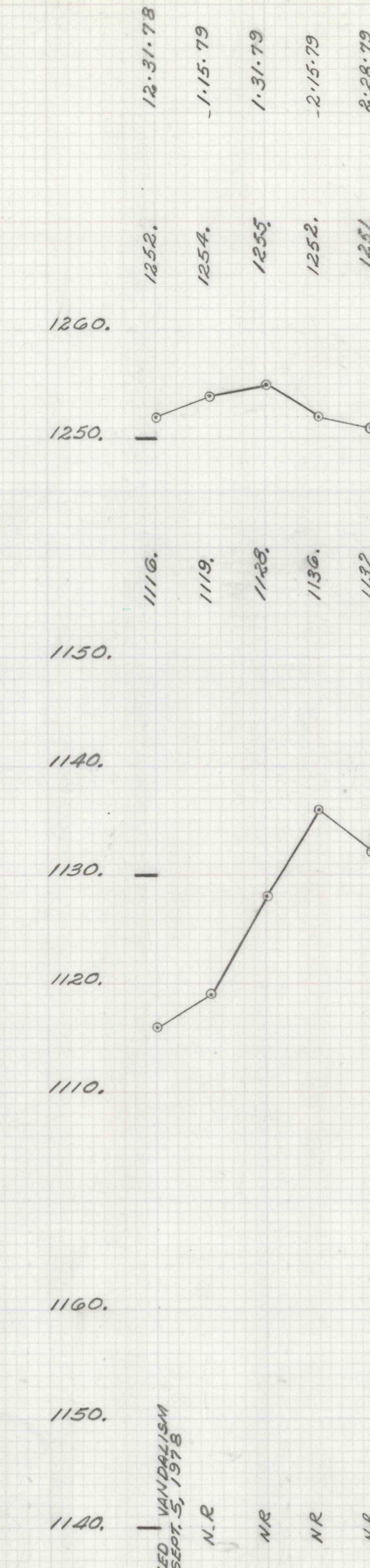
1EB (1232.11)  
MAHANAOY CITY



HILLS (1248.00)



4A (1199.21)  
TUNNEL RIDGE



2 (1205.41)  
MAPLE HILL

