

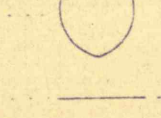




U.S. ROUTE 
 STATE ROUTE 
 INTERSTATE ROUTE 
 COUNTY LINE 
 BOROUGH BOUNDARY LINE 

SCALE: 1" = 2,000'

NO.	DATE	REVISION	APPR.
SUBMITTED			
DESIGN ENGINEER			
APPROVED			
DISTRICT ENGINEER - ANTHRACITE			
APPROVED			
DIRECTOR - BUREAU OF RESOURCES PROGRAMMING			
(SEALS)			
COMMONWEALTH OF PENNSYLVANIA DEPARTMENT OF ENVIRONMENTAL RESOURCES OFFICE OF RESOURCES MANAGEMENT			
PROJECT NO. MWC 46-PHASE-E			
TITLE MONITORING MINE WATER POOLS IN SOUTHERN ANTHRACITE FIELD			
SHEET DESCRIPTION			
DRAWN BY	DATE	DRAWING NO.	
CHECKED BY	SCALE AS SHOWN		