

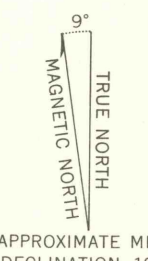




VOID

Mapped, edited, and published by the Geological Survey

Control by USGS, USCGS, and Pennsylvania Department of Highways
Topography from aerial photographs by multiplex methods
Aerial photographs taken 1942. Field check 1947. Revised 1955
Polyconic projection. 1927 North American datum
10,000-foot grids based on Pennsylvania coordinate system, north and south zones
Red tint indicates area in which only landmark buildings are shown
Contours in strip mine areas compiled from 1942 photography



ROAD CLASSIFICATION

Heavy-duty	Light-duty
Medium-duty	Unimproved dirt
U. S. Route	State Route

CONYNGHAM, PA.
NE/4 MAHANAY 15' QUADRANGLE
N4052.5-W7600/7.5

1955

THIS MAP COMPLIES WITH NATIONAL MAP ACCURACY STANDARDS
FOR SALE BY U. S. GEOLOGICAL SURVEY, WASHINGTON 25, D. C.
A FOLDER DESCRIBING TOPOGRAPHIC MAPS AND SYMBOLS IS AVAILABLE ON REQUEST