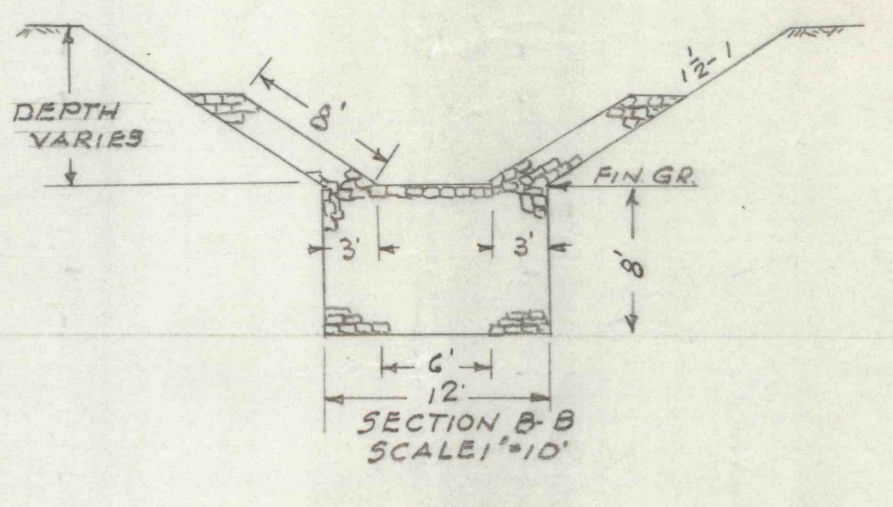
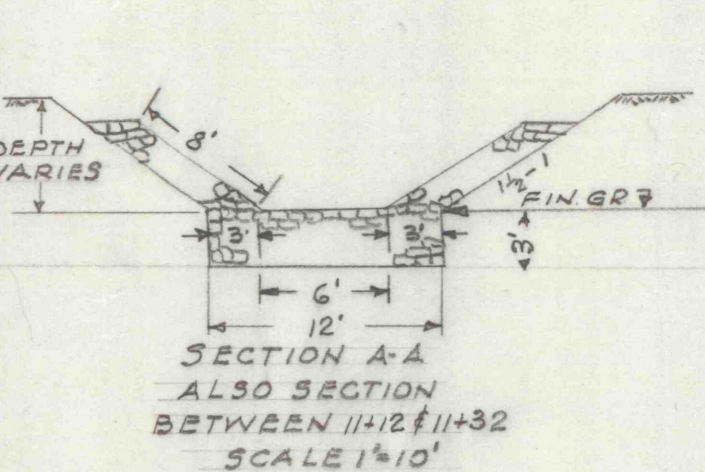
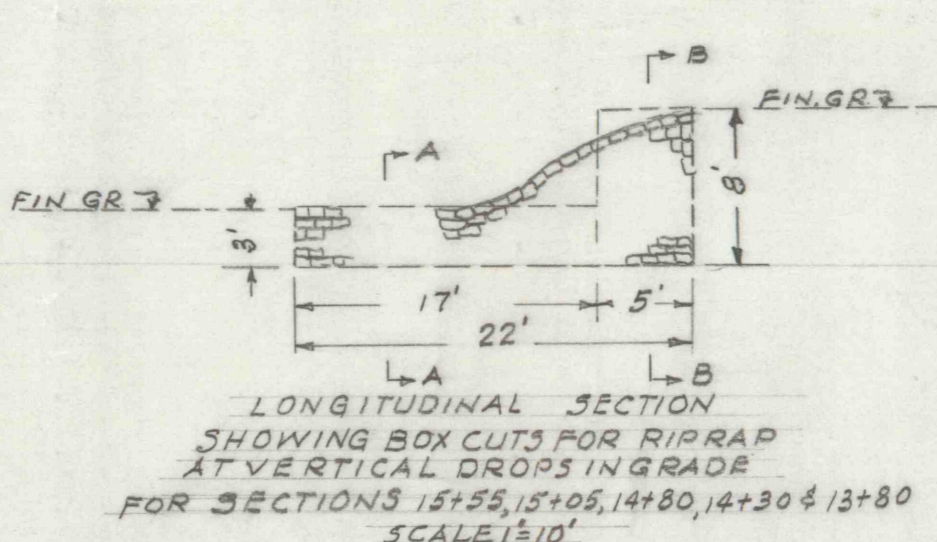
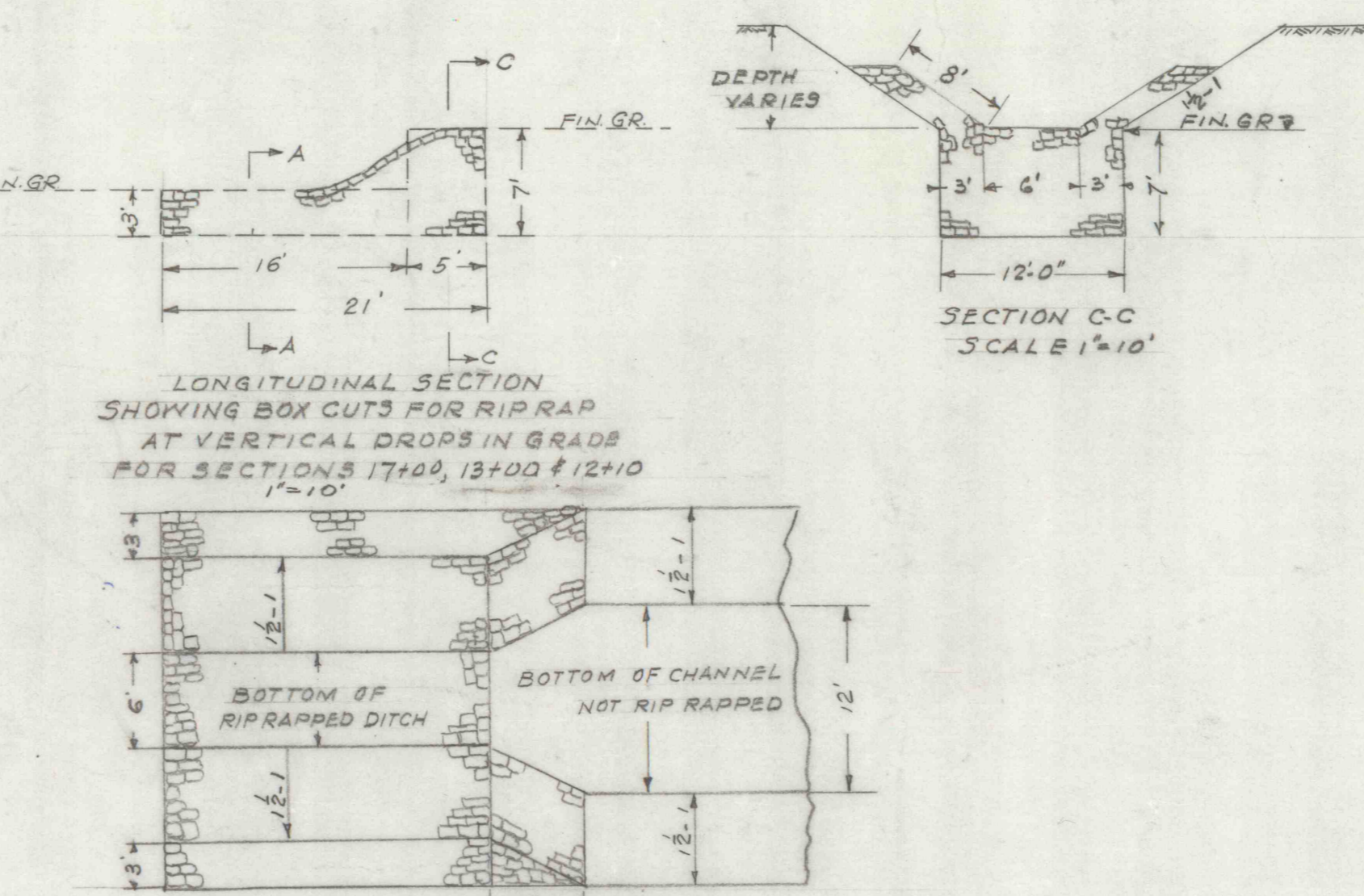
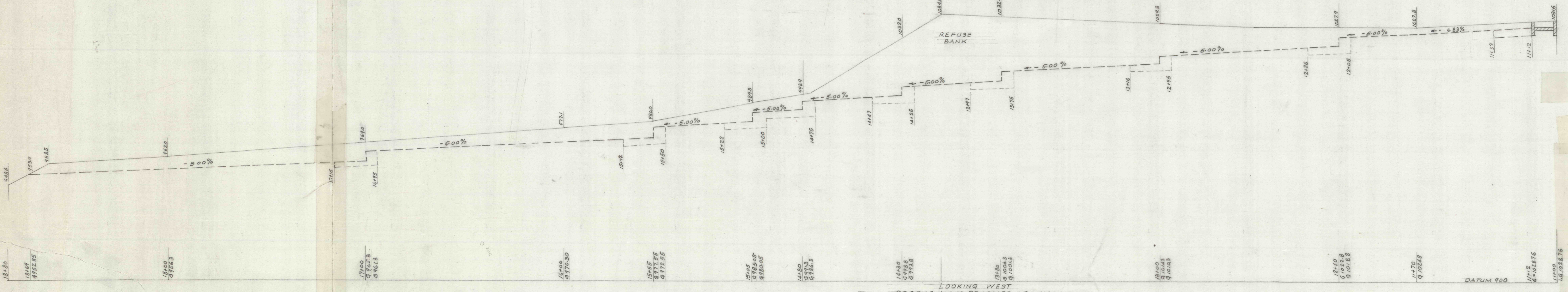


LOOKING WEST
PROFILE ALONG PROPOSED DRAINAGE FACILITIES
SHOWING GRADES FOR PROPOSED 12" HALF ROUND PIPE
SCALE 1"=100'



PLAN VIEW SHOWING
RIP-RAP IN BOX CUTS AT VERTICAL
DROPS IN GRADE
SCALE 1"=10'



LOOKING WEST
PROFILE ALONG PROPOSED DRAINAGE DITCH
SCALE 1"=20'

COMMONWEALTH OF PENNSYLVANIA
DEPARTMENT OF MINES & METALLURGY
LAND & WATER CONSERVATION & RECLAMATION
PROJECT NO. 01-126-2-2
BAILEY RUN
MAP SHOWING
PLAN, LONGITUDINAL PROFILES WITH TYPICAL
SECTIONS OF PROPOSED 12" FLUME, DRAINAGE
FACILITIES, EARTH DITCH AND DITCH TO BE
RECONDITIONED
LOCATED IN
FRAYLEY TOWNSHIP, SCHUYLKILL COUNTY,
PENNSYLVANIA
JUNE 1969
SCALE INDICATED