





SWATARA MULTI-PURPOSE DAM

LEBANON COUNTY
REGIONAL PLANNING COMMISSION

LEBANON COUNTY
REGIONAL PLANNING COMMISSION

Key

-  New Highway
-  Boundary of Park
-  Lake Area
-  Interchange


SOUTHERN FIELD
LEBANON COUNTY

Interchange

1" = 2000'
PRELIMINARY

(LEBANON)

SCALE 1:24000



CONTOUR INTERVAL 20 FEET
DATUM IS MEAN SEA LEVEL

THIS MAP COMPLIES WITH NATIONAL MAP ACCURACY STANDARDS
FOR SALE BY U. S. GEOLOGICAL SURVEY, WASHINGTON 25, D. C.
A FOLDER DESCRIBING TOPOGRAPHIC MAPS AND SYMBOLS IS AVAILABLE ON REQUEST

SWATARA CREEK
 MULTI-PURPOSE DAM (JONES TOWN)
 1:25000

MILITARY RESERVATION

Interstate Route 81

STATE GAME LANDS
NO. 80


SOUTHERN FIELD
LEBANON COUNTY

Interchange

1" = 2000'
PRELIMINARY

(LEBANON)

SCALE 1:24000



CONTOUR INTERVAL 20 FEET
DATUM IS MEAN SEA LEVEL

THIS MAP COMPLIES WITH NATIONAL MAP ACCURACY STANDARDS
FOR SALE BY U. S. GEOLOGICAL SURVEY, WASHINGTON 25, D. C.
A FOLDER DESCRIBING TOPOGRAPHIC MAPS AND SYMBOLS IS AVAILABLE ON REQUEST

SWATARA CREEK
 MULTI-PURPOSE DAM (JONES TOWN)
 1:25000

MILITARY RESERVATION

Interstate Route 81

STATE GAME LANDS
NO. 80