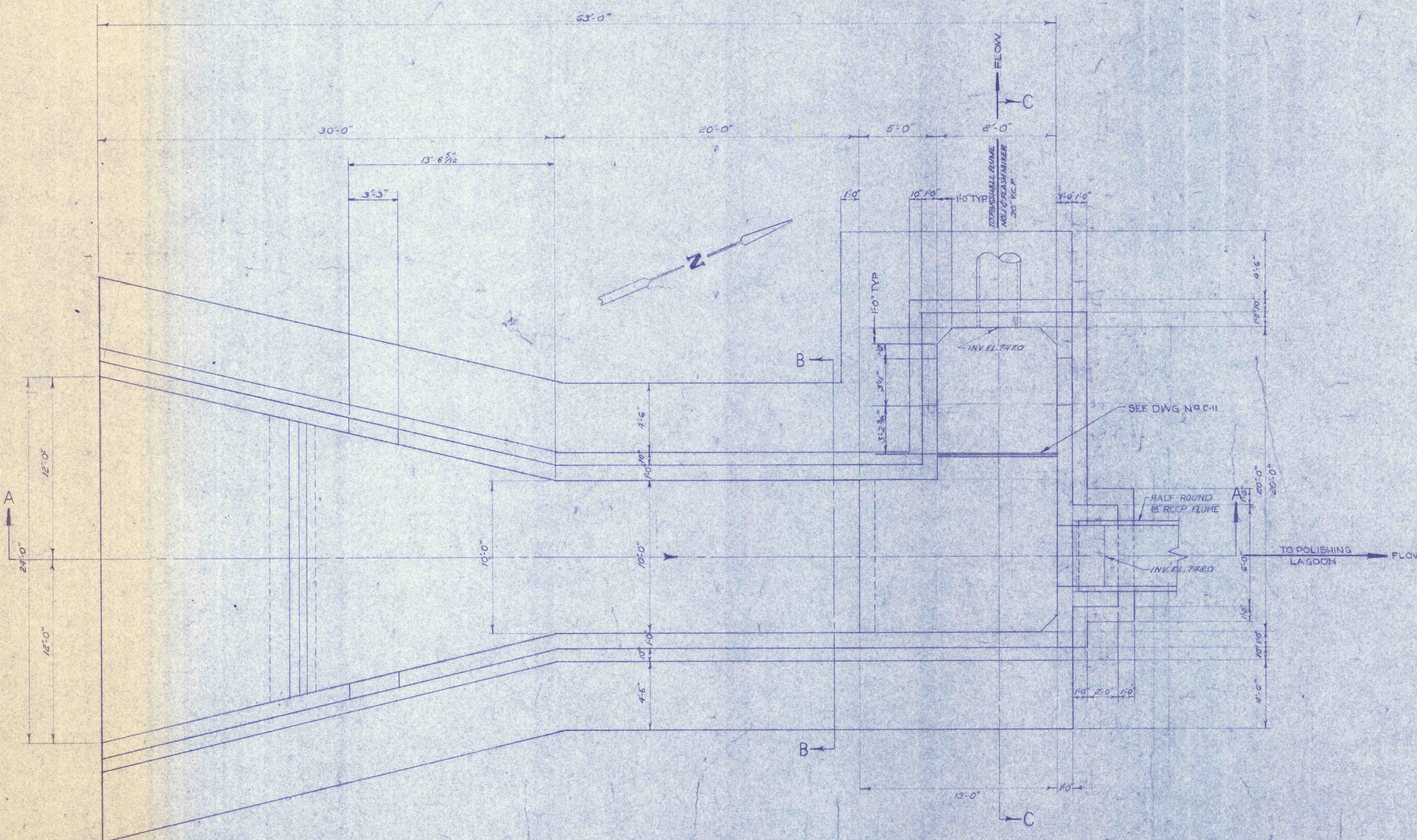
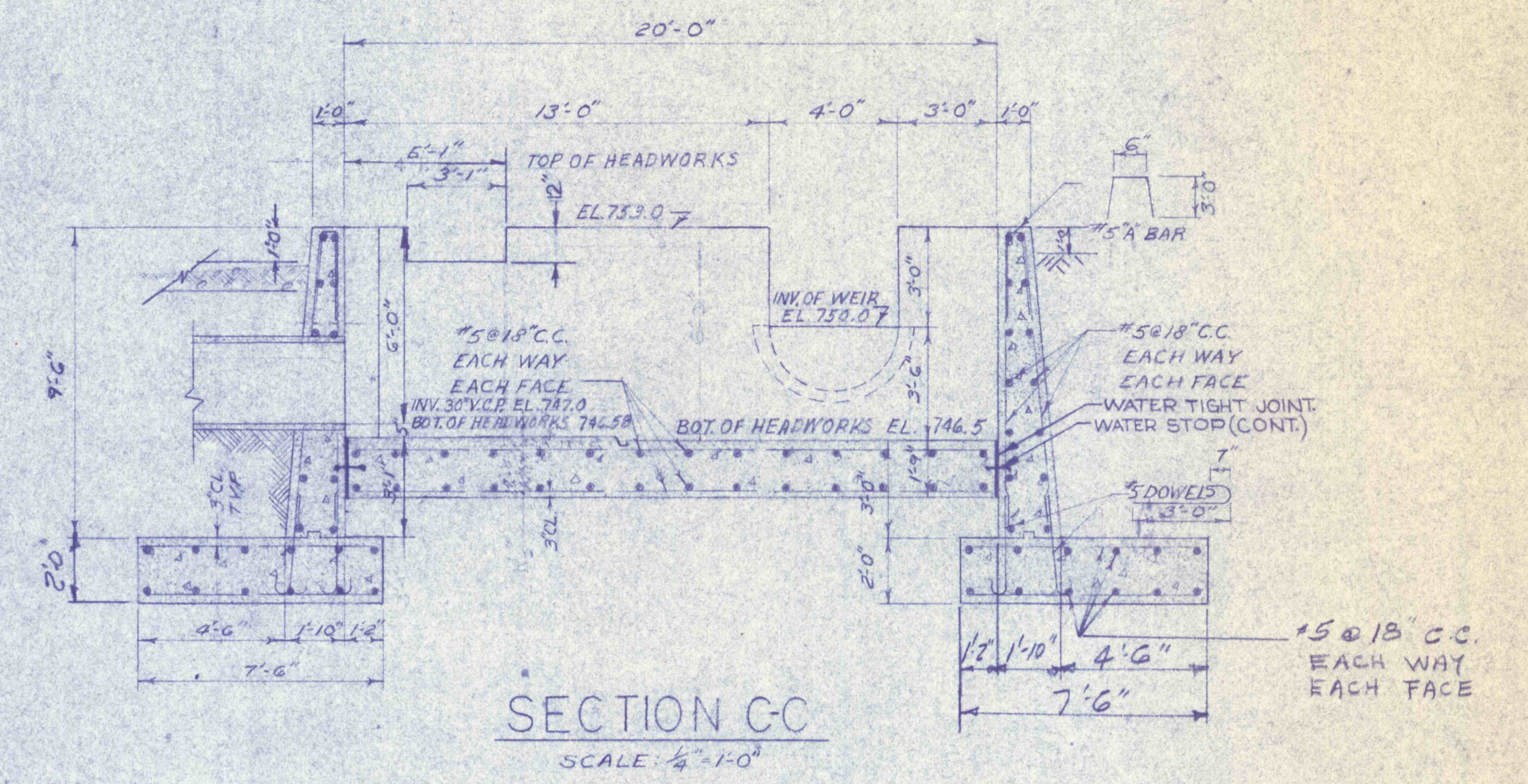


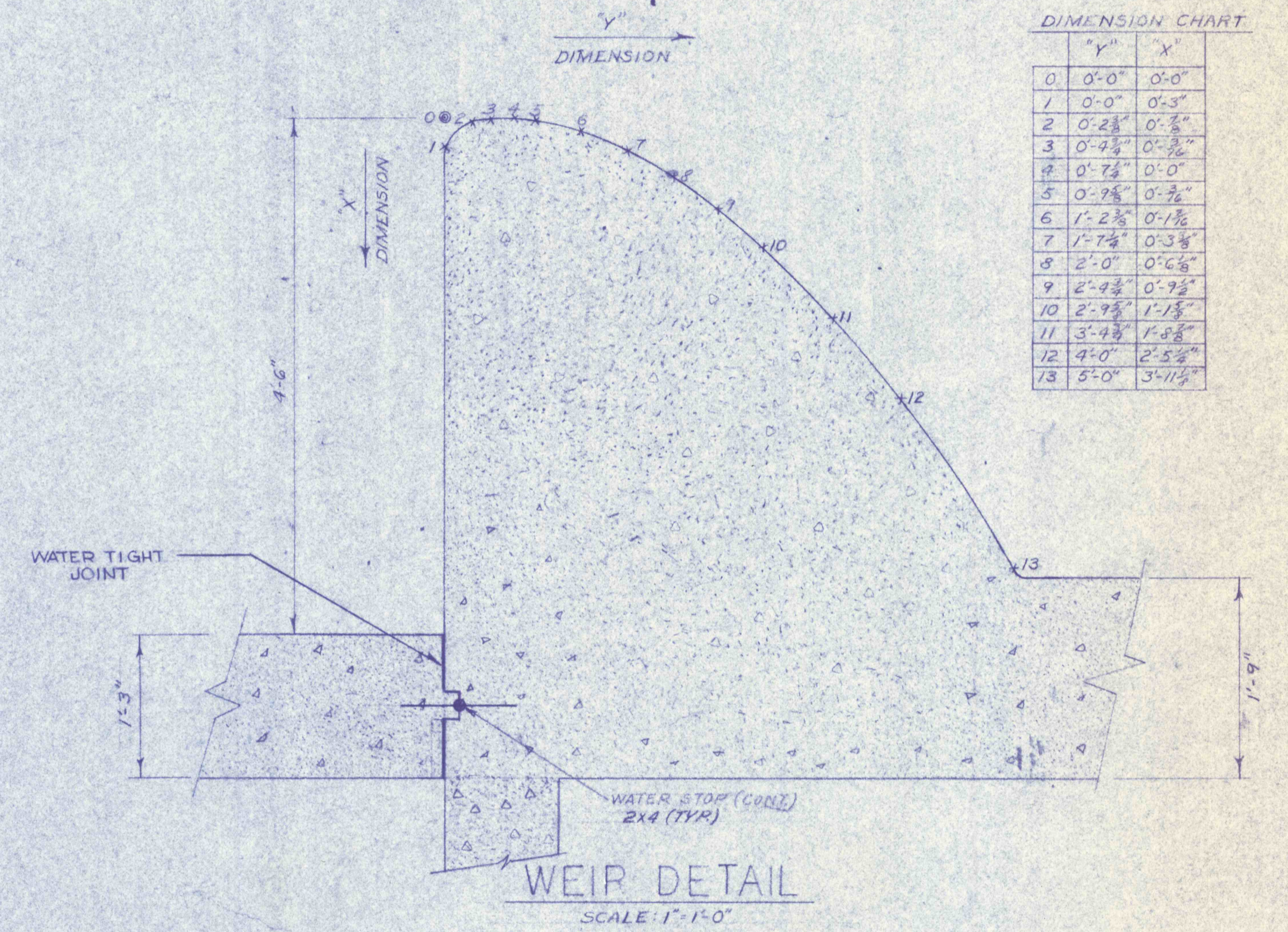
SECTION AA
SCALE: 1/4" = 1'-0"



PLAN-DWG. C-1 & C-2
SCALE: 1/4" = 1'-0"



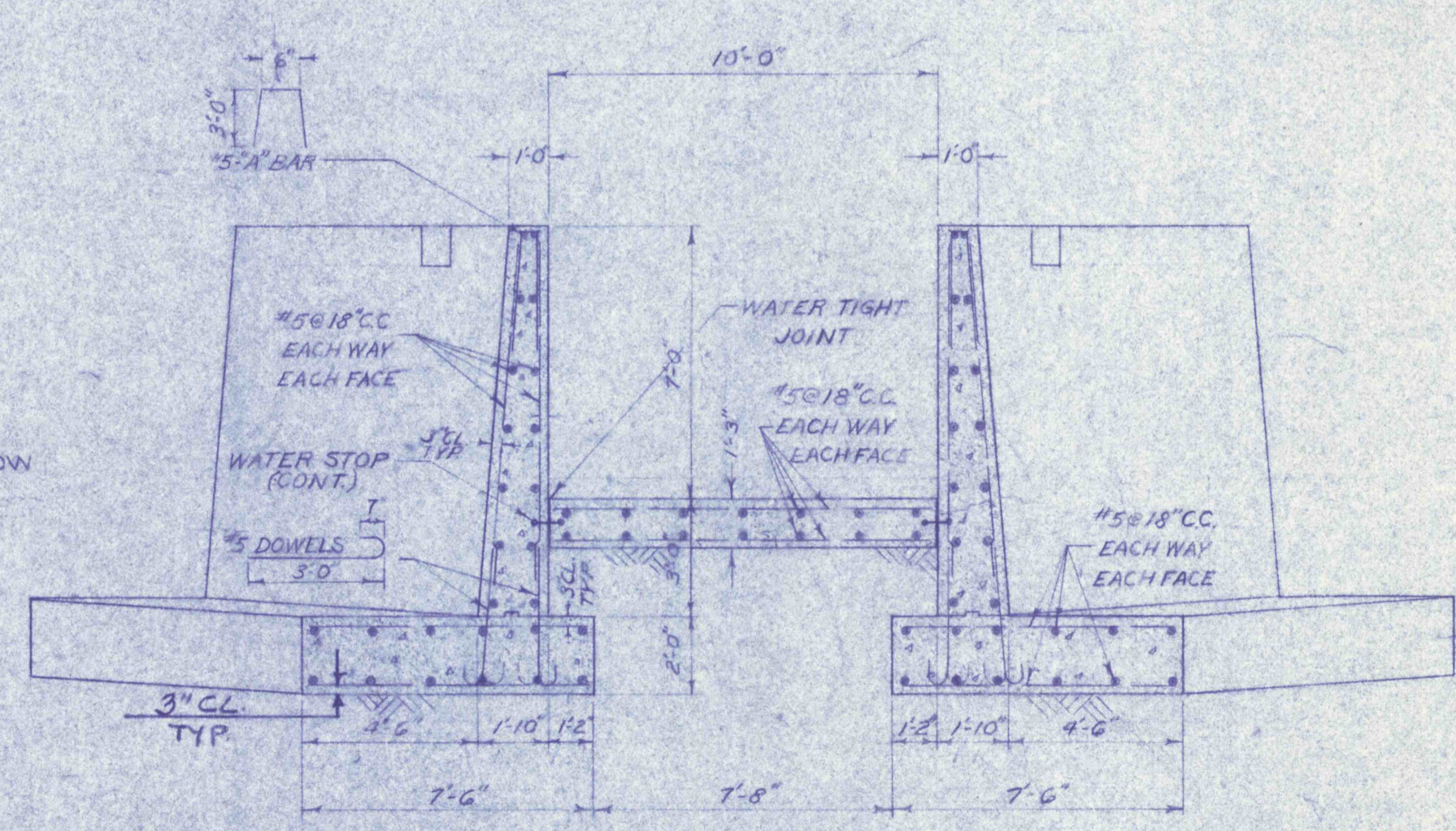
SECTION CC
SCALE: 1/4" = 1'-0"



WEIR DETAIL
SCALE: 1" = 1'-0"

GENERAL NOTES

1. ALL CONSTRUCTION JOINTS BELOW WATER LEVEL TO HAVE 9" CONTINUOUS WATER STOP. REFER TO DWG. NO. C-11 FOR SCREENS AND OTHER MISC. DETAILS.



SECTION BB
SCALE: 1/4" = 1'-0"



REVISIONS	

HEADWORKS - STRUCTURAL

CONSTRUCTION OF TREATMENT FACILITIES FOR ACID MINE DRAINAGE
RAUSCH CREEK WATERSHED
 SCHUYLKILL COUNTY, PENNSYLVANIA

ANTHRACITE RESEARCH & DEVELOPMENT CO. INC.
 consulting engineers
 POTTSVILLE, PENNSYLVANIA TAMAUCA

JOB NO. 6803
 DATE: NOV. 1963
 SCALE: AS NOTED
 DRAWN: ESK
 APPROVED: T.H.R. J.J.K.

DRAWING NO. **C-10**