Posted	
February	1917
January	1918
August	1920
July	1922
January	1926
November	1941
December	1944
February	1946
October	1947
February	1948
April	1940
October	1948
January	1949

MP

MAP of the Eastern Middle Field
AUDENRIED COLLIERY. KLEIN-BANKS TWPS.
LEHIGH & WILKES BARRE COAL CO'S LUZERNE COUNTY, PA
WORKINGS BEAVER MEADOW DISTRICT &
100 ft to 1 in. HONEY BROOK MINES, INC.

-COLORS-

▬ GAMMA
▬ BUCK MOUNTAIN
▬ LYKENS VALLEY




Reeses' Slope
West Blue Mountain Gangway
781


No 10 Slope
No 11 Slope