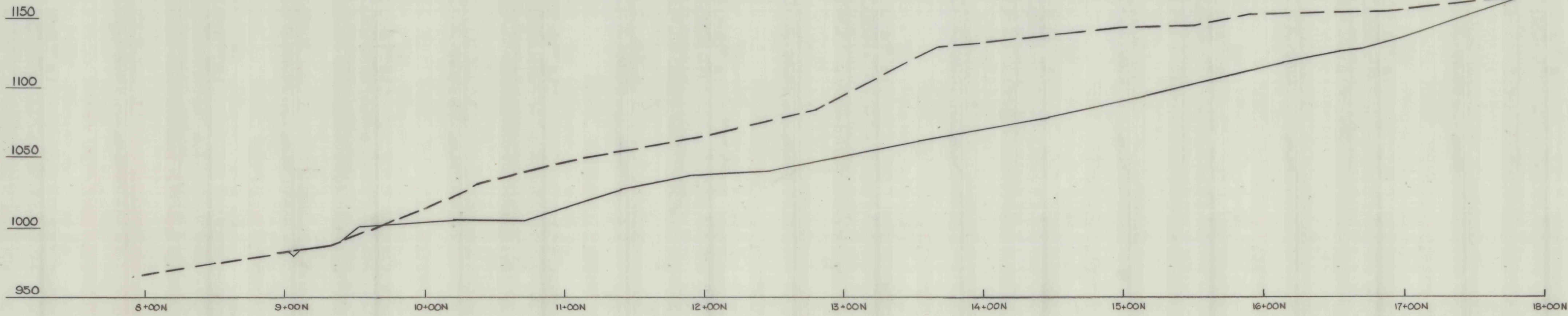
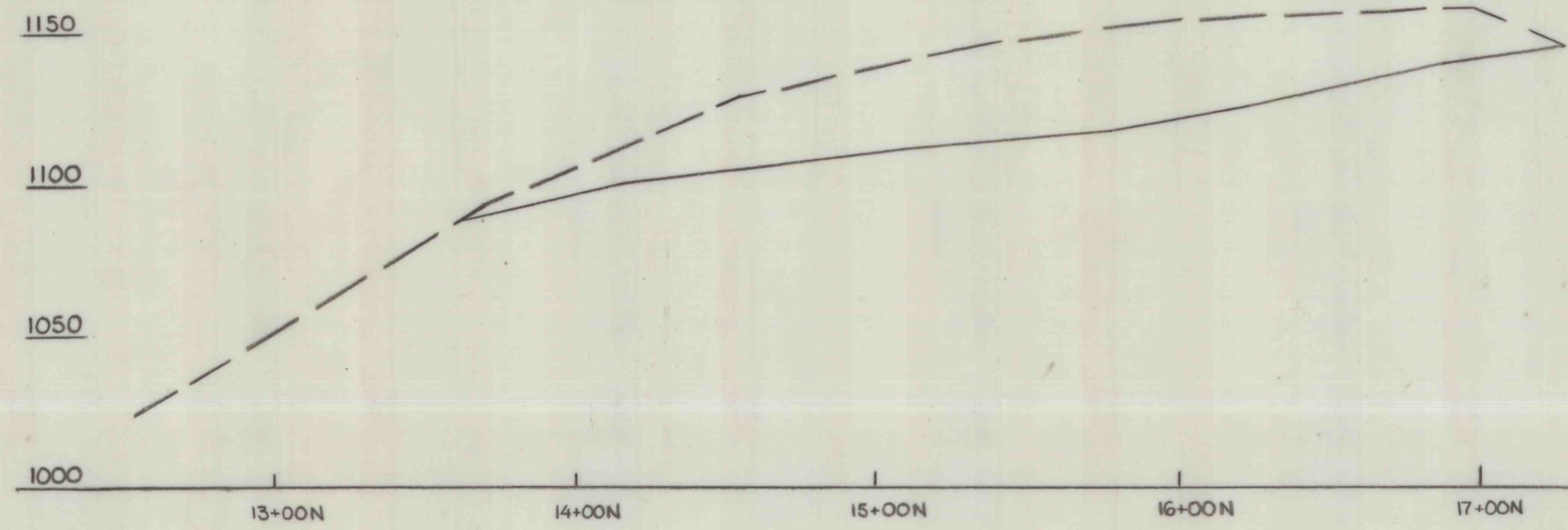


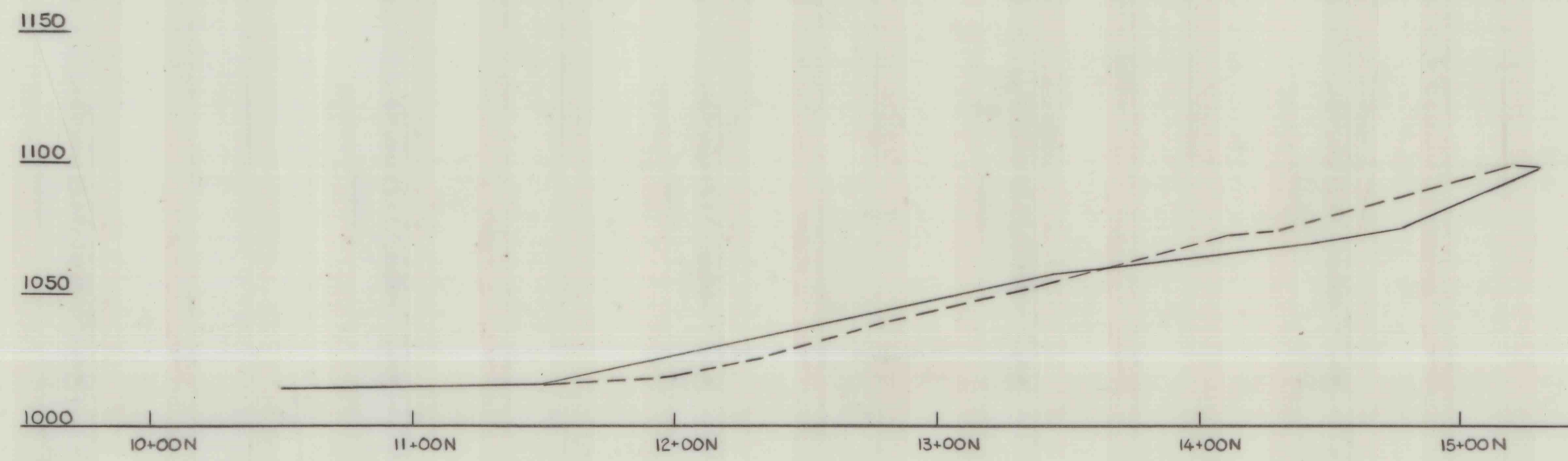
SECTION 4  
Scale: 1 in. = 100 ft.



SECTION 5  
Scale: 1 in. = 50 ft.



SECTION 6  
Scale: 1 in. = 50 ft.




SECTION 7  
Scale: 1 in. = 50 ft.

LEGEND

- ORIGINAL SURFACE
- FINAL GRADE (AS-BUILT)

NO.	DATE	REVISION	APPR.

SUBMITTED \_\_\_\_\_  
DESIGN ENGINEER  
APPROVED *M. Yacino*  
DISTRICT ENGINEER  
APPROVED \_\_\_\_\_  
DIRECTOR - BUREAU OF DESIGN



(SEALS)

COMMONWEALTH OF PENNSYLVANIA  
DEPARTMENT OF ENVIRONMENTAL RESOURCES  
OFFICE OF RESOURCES MANAGEMENT

CONTRACT NO. SL 211-A

EXTINGUISHMENT OF BURNING COAL  
REFUSE BANK AT WILLIAMSTOWN  
WILLIAMS TOWNSHIP, DAUPHIN COUNTY  
PENNSYLVANIA

CROSS SECTIONS

DRAWN BY MRF	DATE 26 JAN 78	DRAWING NO. 5 of 5
CHECKED BY	SCALE AS SHOWN	