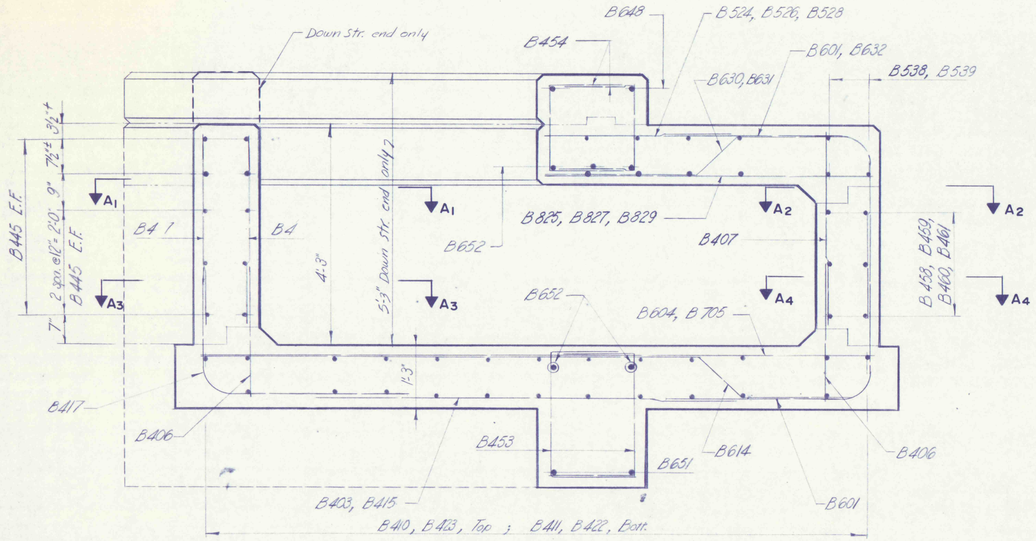

SECT. "A-A"
Scale: 3/4" = 1'-0"

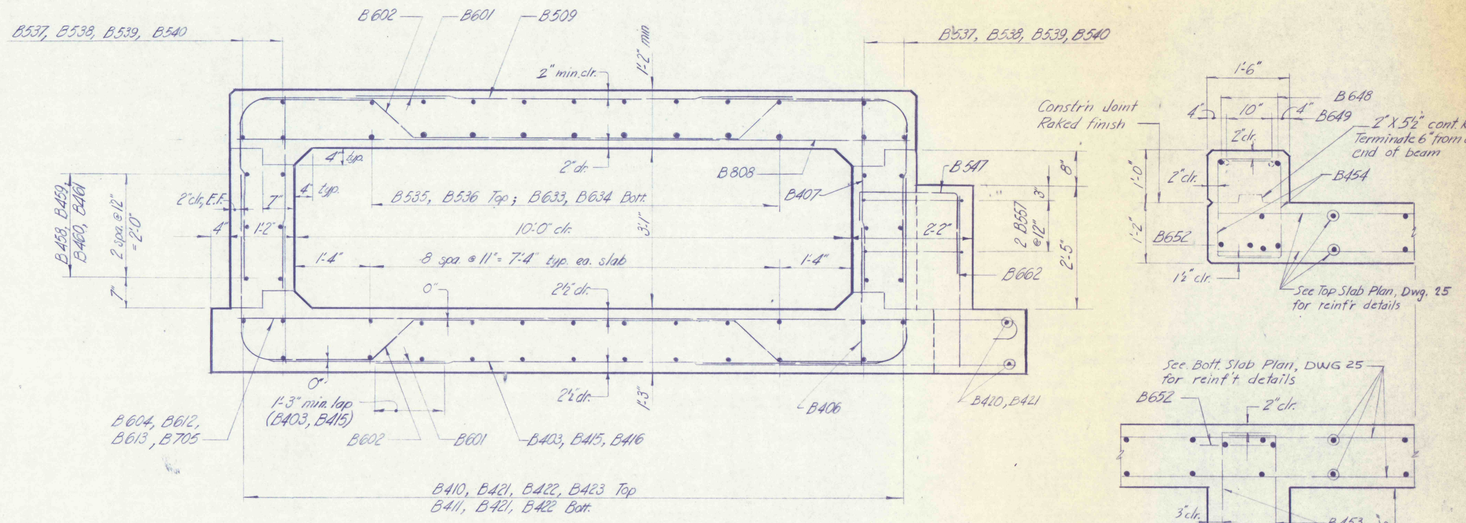

TYPICAL CULVERT SECTION
Scale: 3/4" = 1'-0"

SECT. "G - G"
Scale: 3/4" = 1'-0"

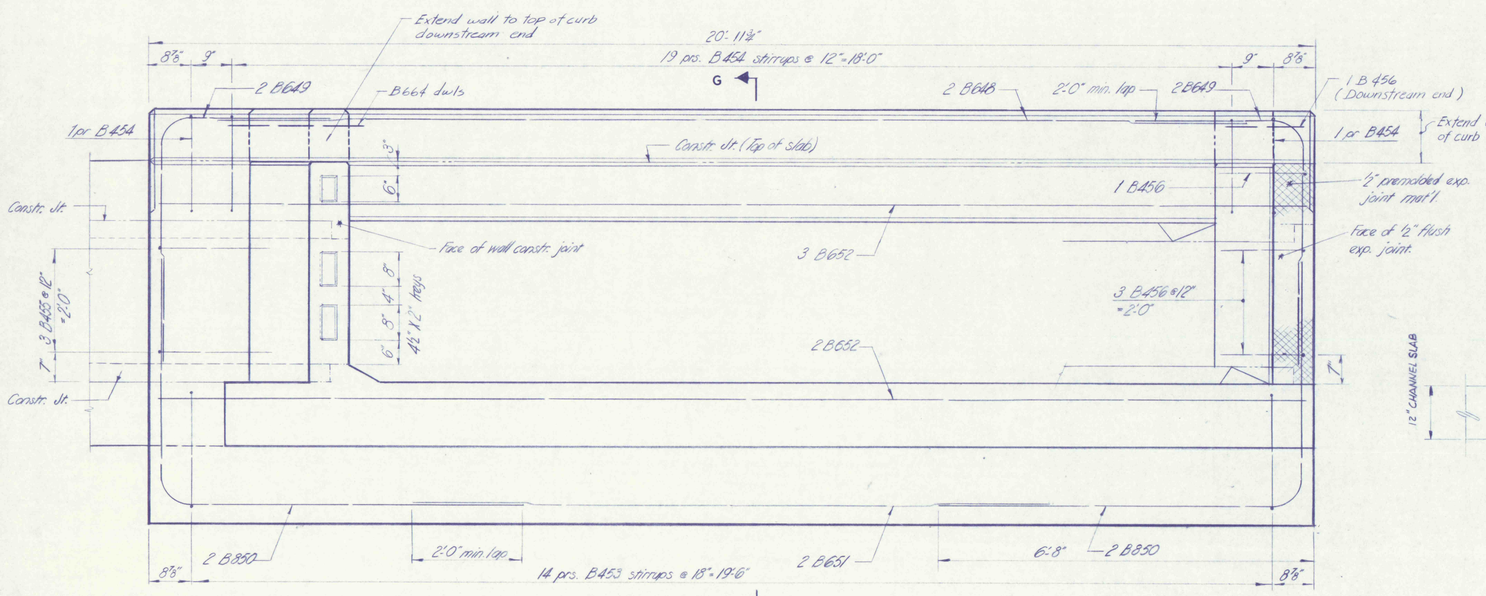

TYPICAL END FRAME ELEVATION
Scale: 3/4" = 1'-0"

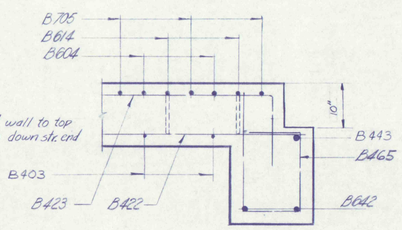

SECT. "C-C"
Scale: 3/4" = 1'-0"

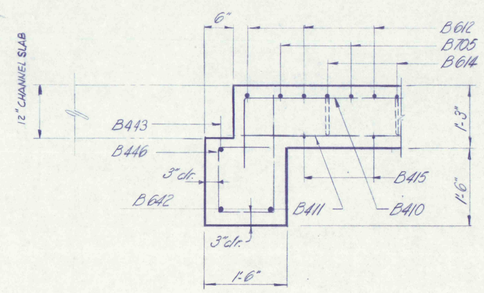

SECT. "D-D"
Scale: 3/4" = 1'-0"

FOR SECTION: A-A, SEE DWG: 27
A_2-A_2 27
A_3-A_3 27
A_4-A_4 27
G-G 26

NO.	DATE	REVISION	APPR.

SUBMITTED
PROFESSIONAL
APPROVED
CHIEF - DIVISION OF MINE RECLAMATION
APPROVED
DIRECTOR - BUREAU OF DESIGN

FINAL
S.J.M. JUL 28 1977

COMMONWEALTH OF PENNSYLVANIA
DEPARTMENT OF ENVIRONMENTAL RESOURCES
OFFICE OF RESOURCES MANAGEMENT

CONTRACT NO. SL 181-3-101.1

SUGAR NOTCH RUN AMD ABATEMENT PROJECT
WARRIOR CREEK AND SOLOMON CREEK WATERSHEDS

GEO - Technical Services
CONSULTING ENGINEERS & GEOLOGISTS
851 So. 19th St. HARRISBURG, PENNA.

BOX CULVERT
STA. 69 + 57.90

3 of 5

DRAWN BY	DATE	DRAWING NO.
JLT	MAY 1977	26 of 40
CHECKED BY SJM	SCALE As Shown	