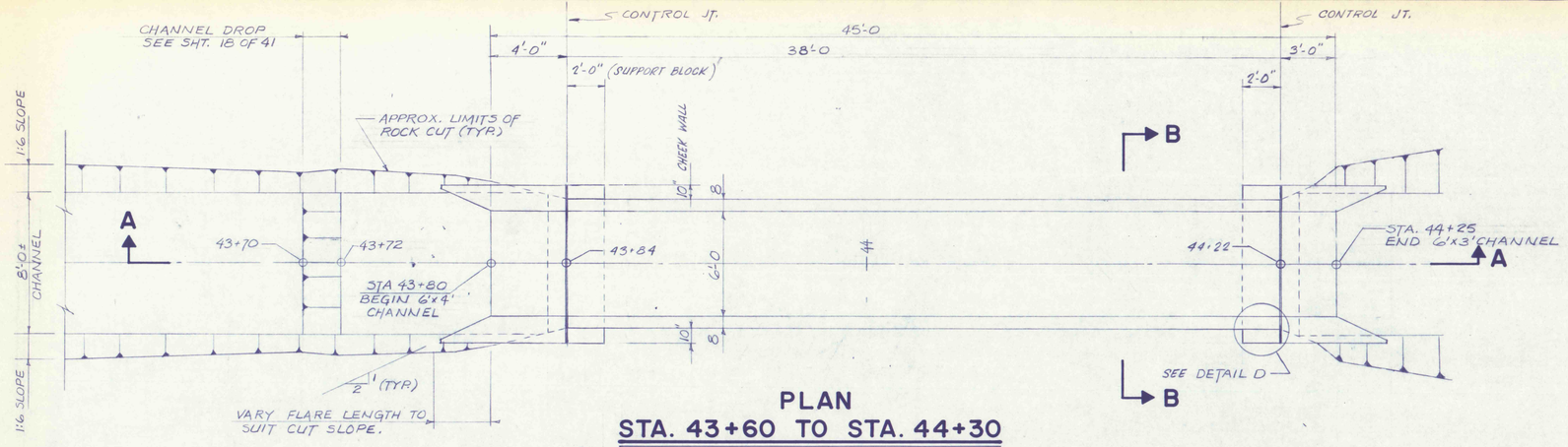

PLAN
STA. 43+60 TO STA. 44+30
SCALE: 1/4" = 1'-0"

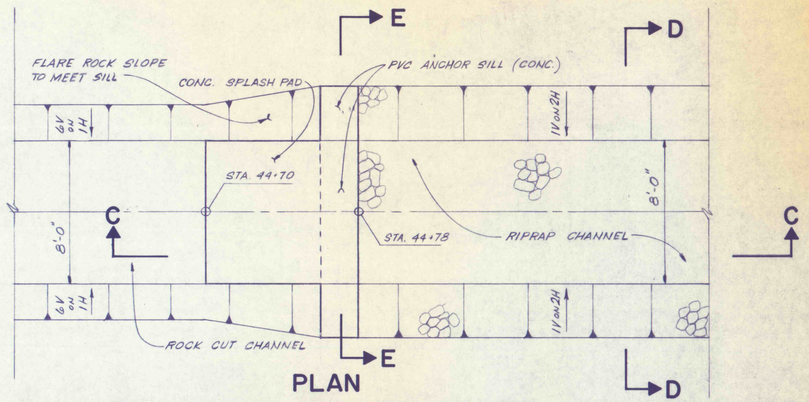

PLAN
STA. 44+60 TO STA. 44+96
SCALE: 1/4" = 1'-0"

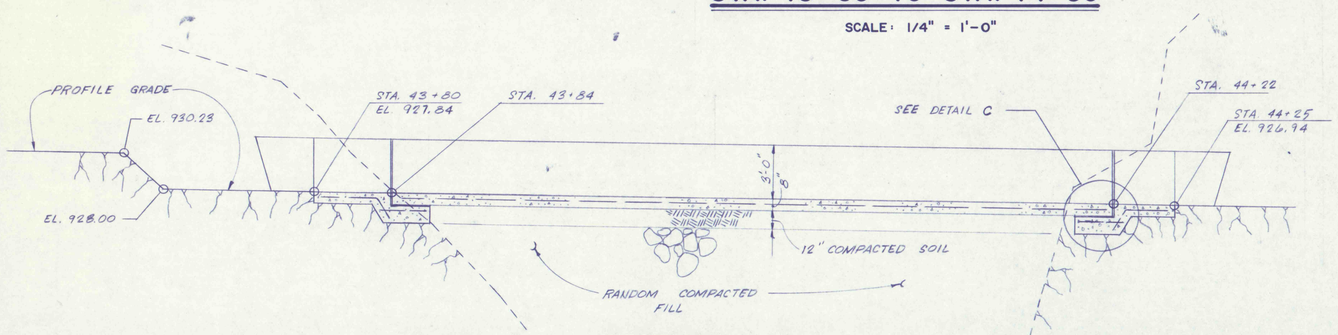

SECTION A-A
SCALE: 1/4" = 1'-0"

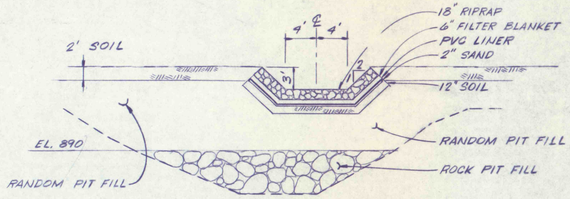

SECTION D-D
SCALE: 1" = 10'

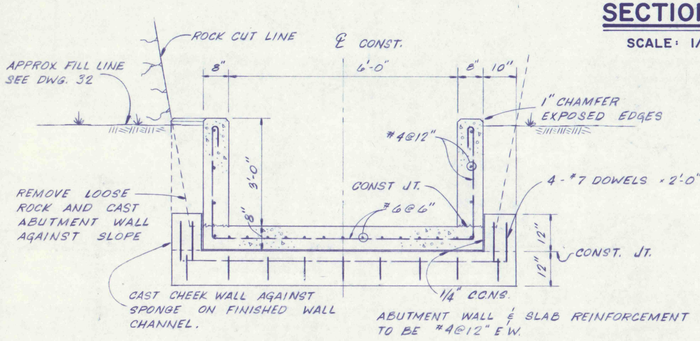

SECTION B-B
SCALE: 1/2" = 1'-0"

✱ C.C.N.S. - CLOSED CELL NEOPRENE SPONGE

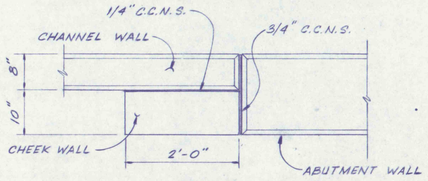

DETAIL D
SCALE: 3/4" = 1'-0"

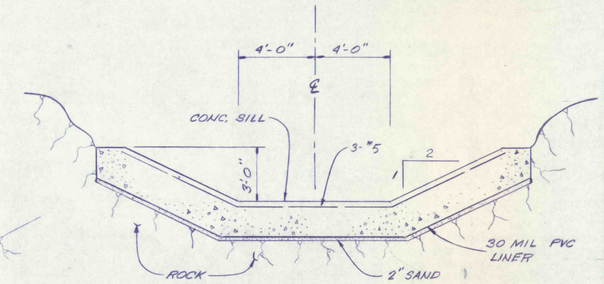

SECTION E-E
SCALE: 1/4" = 1'-0"

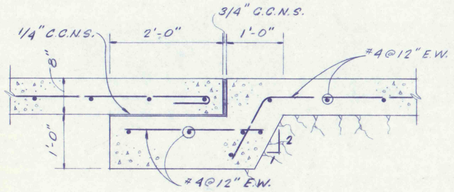

DETAIL C
SCALE: 3/4" = 1'-0"

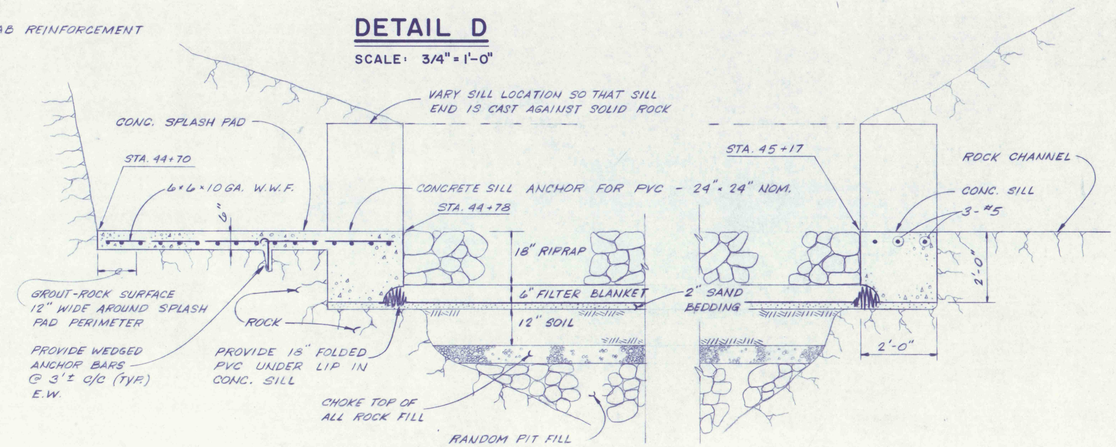

SECTION C-C
SCALE: 1/2" = 1'-0"

NO.	DATE	REVISION	APPR.

SUBMITTED
PROFESSIONAL
APPROVED
CHIEF - DIVISION OF MINE RECLAMATION
APPROVED
DIRECTOR - BUREAU OF DESIGN

FINAL

S.J.M. JUL 26 1977

COMMONWEALTH OF PENNSYLVANIA
DEPARTMENT OF ENVIRONMENTAL RESOURCES
OFFICE OF RESOURCES MANAGEMENT

CONTRACT NO. SL 181-3-101.1

SUGAR NOTCH RUN AMD ABATEMENT PROJECT
WARRIOR CREEK AND SOLOMON CREEK WATERSHEDS

GEO - Technical Services
CONSULTING ENGINEERS & GEOLOGISTS
851 So. 19th St. HARRISBURG, PENNA.

CHANNEL DETAILS
STA. 42+81 TO STA. 45+65

DRAWN BY	DATE	DRAWING NO.
P.D.O.	MAY 1977	19 of 40
CHECKED BY S.J.M.	SCALE As Shown	