


PENNSYLVANIA



GENERAL NOTES

Governing Specifications

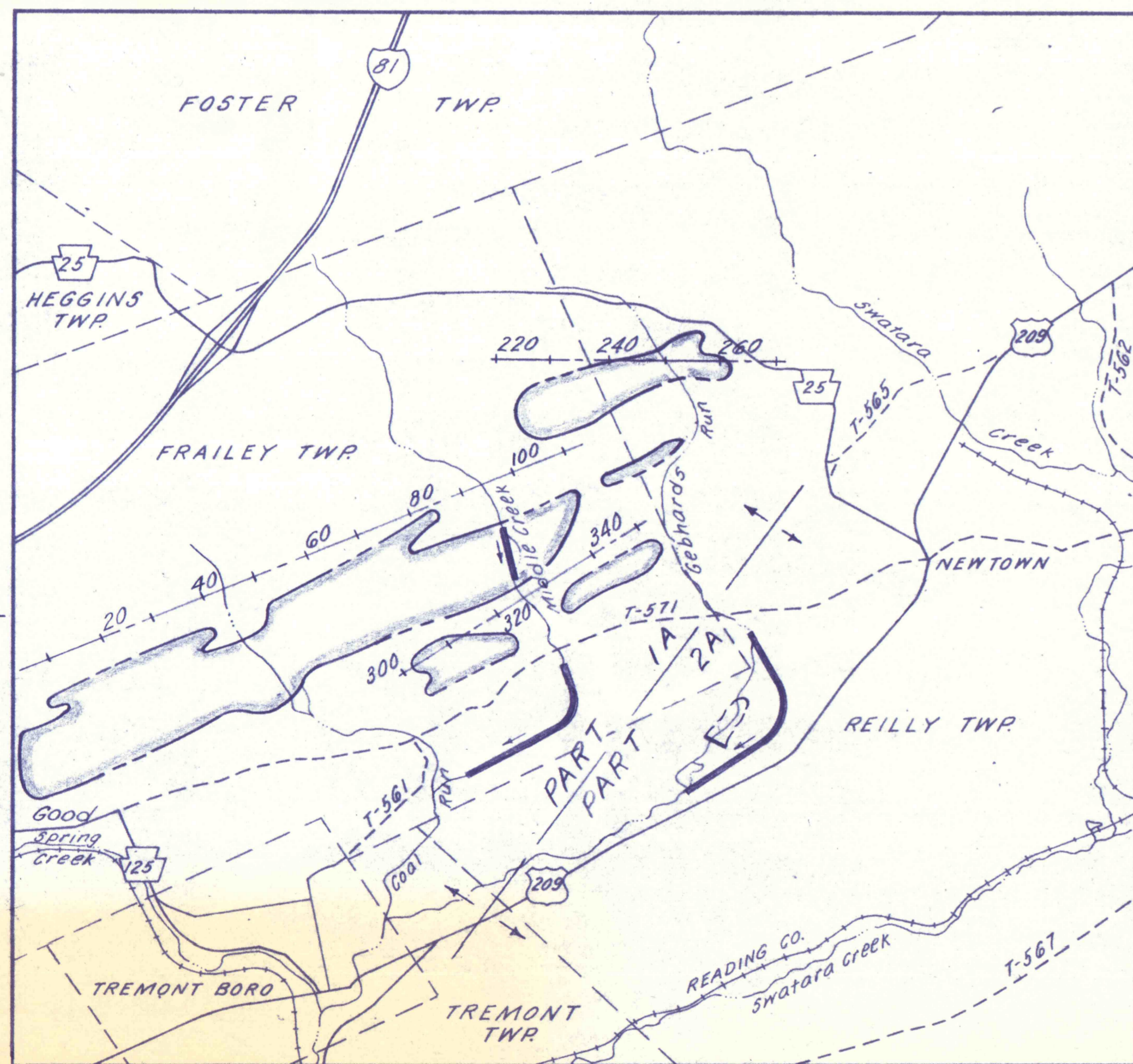
The Contract Documents and the Contract Plans are the governing provisions applicable to this Project.

Vertical Datum


All elevations compiled by Photogrammetric and Orthographic methods from aerial Photography dated 1966-1967. Vertical control based on 1929 Mean Sea Level Datum - U.S.C. & G.S.

Horizontal Datum

1000 Foot Grid based on Pennsylvania State Plane Coordinate System (North Zone) 1927 N.A. Datum.



LOCATION MAP



LEGEND

- Interstate Highway
- State Highway
- Township Roads
- Railroads

NO	DATE	REVISION	APPR.
SUBMITTED			
PROFESSIONAL			
APPROVED			
CHIEF - DIVISION OF MINE REHABILITATION			
APPROVED			
DIRECTOR - BUREAU OF CONSULTING SERVICES			
COMMONWEALTH OF PENNSYLVANIA DEPARTMENT OF ENVIRONMENTAL RESOURCES OFFICE OF ENGINEERING AND CONSTRUCTION			
PROJECT NO. SL-126-2-7			
MINE DRAINAGE POLLUTION ABATEMENT SWATARA CREEK WATERSHED SCHUYLKILL COUNTY			
BERGER ASSOCIATES, INC. Consulting Engineers			
P.O. Box 1943		Harrisburg, Penna.	

LOCATION MAP & GENERAL NOTES

DRAWN BY	DATE	DRAWING NO.
W.G.	Feb. 2, 1973	2 of 31
CHECKED BY	SCALE	
M.W.	As Shown	