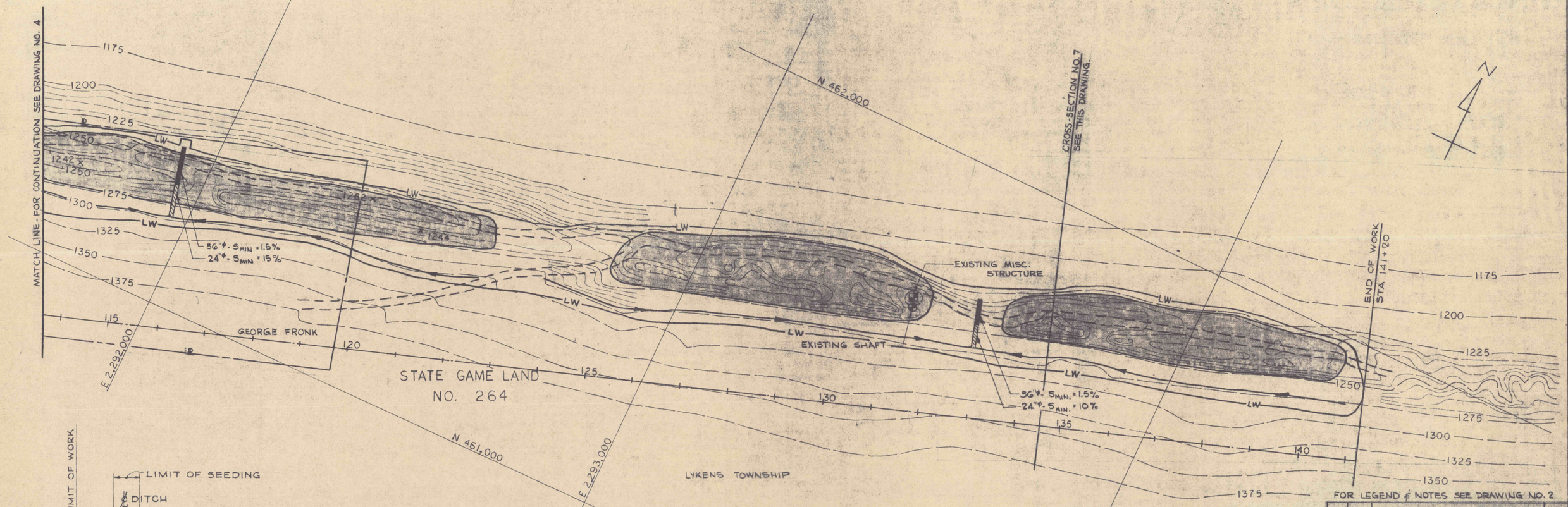

FOR LEGEND & NOTES SEE DRAWING NO. 2

PLAN
SCALE: 1" = 100'

All design work on this plan (Drawing No. 5 of 7) legend and notes has been prepared by Sanders and Thomas, Inc. except as noted below.
None.

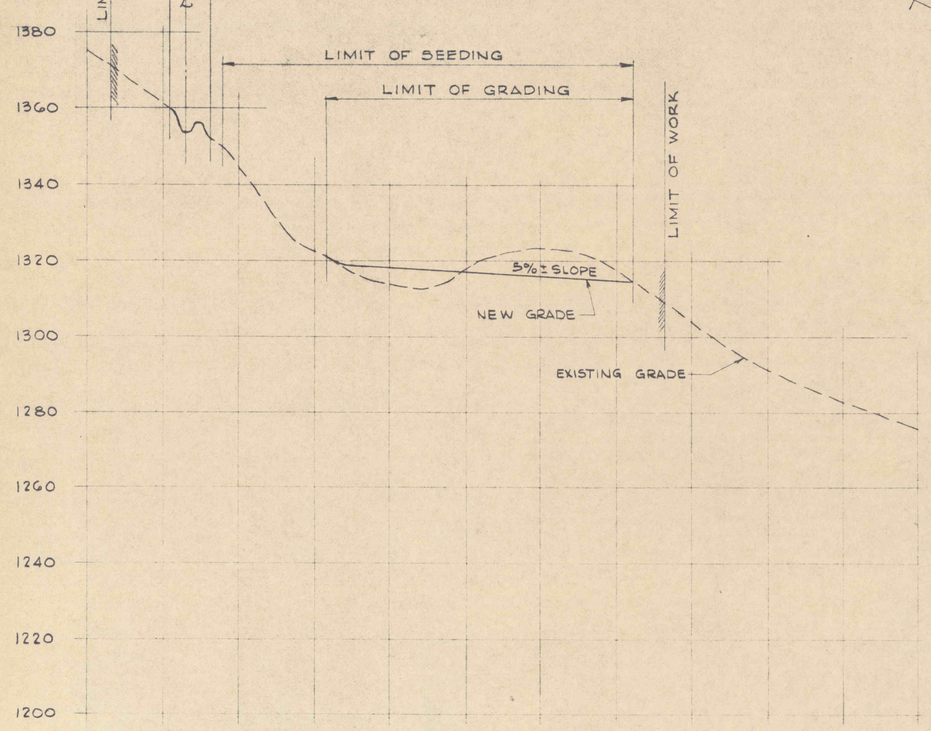

CROSS-SECTION NO. 2
SCALE: 1" = 20' (HORIZ. & VERT.)
FOR LOCATION SEE DRAWING NO. 2

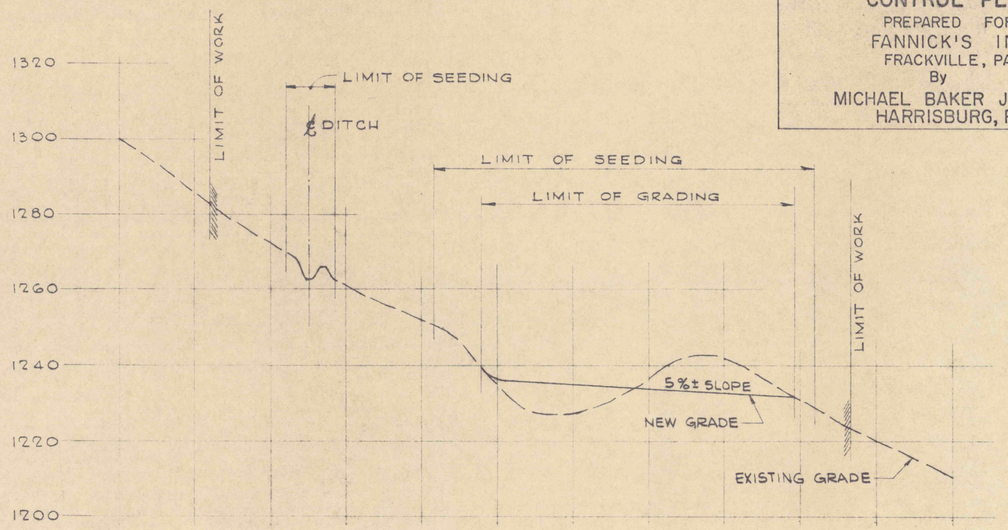

CROSS-SECTION NO. 7
SCALE: 1" = 20' (HORIZ. & VERT.)
FOR LOCATION SEE THIS DRAWING.

EROSION AND SEDIMENTATION CONTROL PLAN
PREPARED FOR
FANNICK'S INC.
FRACKVILLE, PA.
By
MICHAEL BAKER JR., INC.
HARRISBURG, PA.

NO.	DATE	REVISION	APPR.

SUBMITTED: Thomas Richard Babacz
PROFESSIONAL

APPROVED: Robert C. Ramsey
CHIEF - DIVISION OF MINE DRAINAGE REHABILITATION

APPROVED: Joe Parsons
DIRECTOR - BUREAU OF CONSULTING SERVICES

COMMONWEALTH OF PENNSYLVANIA
PROFESSIONAL
THOMAS RICHARD BABACZ
PENNSYLVANIA

COMMONWEALTH OF PENNSYLVANIA
DEPARTMENT OF ENVIRONMENTAL RESOURCES
OFFICE OF ENGINEERING AND CONSTRUCTION

PROJECT NO. SL 170

STRIP MINE RECLAMATION
QUICK START PROJECT "B"
STATE GAME LAND NO. 264
WICONISCO CREEK WATERSHED
DAUPHIN COUNTY, PENNA.

SANDERS AND THOMAS, INC.
CONSULTING ENGINEERS
EXECUTIVE OFFICES: POTTSTOWN, PENNSYLVANIA
BRANCH OFFICES: PHILADELPHIA, PA. - LONG ISLAND, N.Y. - MIAMI, FLA. PITTSBURGH, PA. - BALTIMORE, MD. - LONG BEACH, CALIF. - WASHINGTON D.C.

PLAN & CROSS-SECTIONS
NOS. 2 & 7

DRAWN BY	DATE	DRAWING NO.
T Z	MAY 4, 1973	5 of 7
CHECKED BY	SCALE	
T B	AS NOTED	