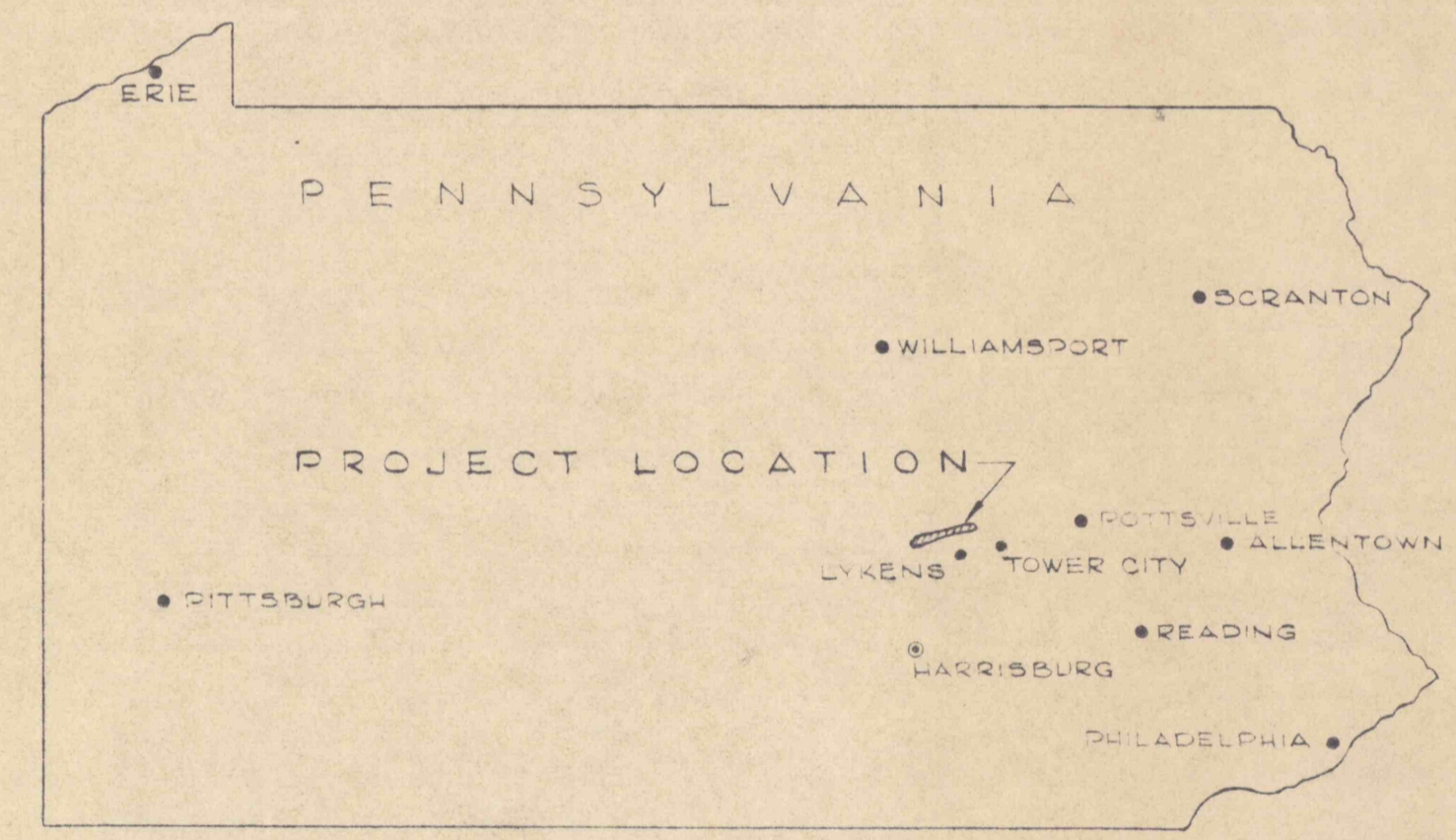


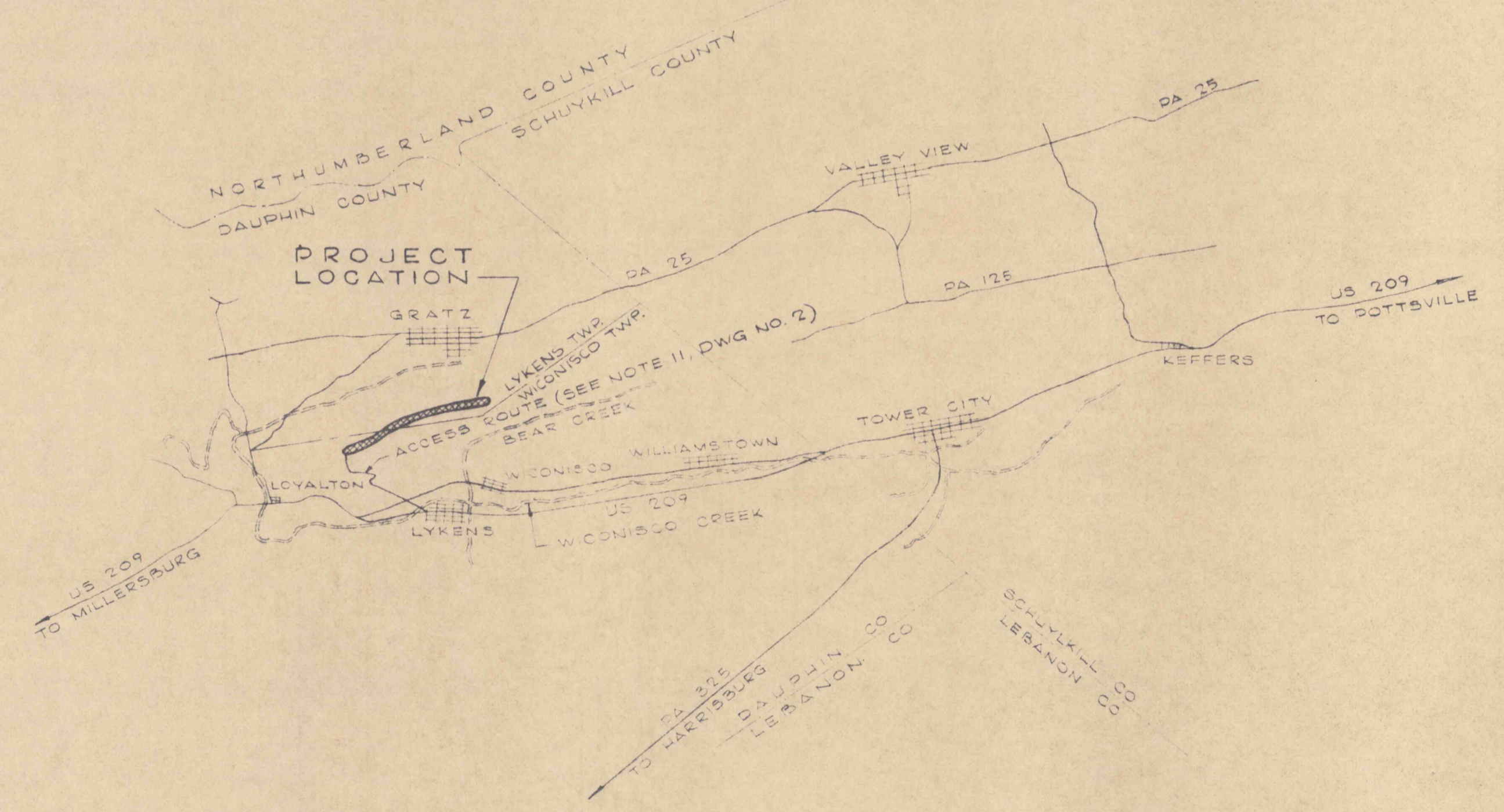
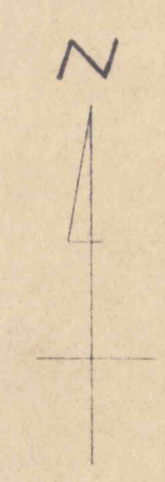
STATE GAME LAND NO. 264

PLAN
SCALE: 1" = 100'

All design work on this plan (Drawing No. 1 of 7) legend and notes has been prepared by Sanders and Thomas, Inc. except as noted below.
None.



PROJECT LOCATION MAP
SCALE: NONE



VICINITY MAP
SCALE: 1" = 10,000'


FOR LEGEND & NOTES SEE DRAWING NO. 2

NO.	DATE	REVISION	APPR.

SUBMITTED
Thomas Richard Babatz
PROFESSIONAL

APPROVED
Robert C. Roman
CHIEF - DIVISION OF MINE DRAINAGE REHABILITATION

APPROVED
Dr. P. Jones
DIRECTOR - BUREAU OF CONSULTING SERVICES



COMMONWEALTH OF PENNSYLVANIA
DEPARTMENT OF ENVIRONMENTAL RESOURCES
OFFICE OF ENGINEERING AND CONSTRUCTION

PROJECT NO. SL 170
STRIP MINE RECLAMATION
QUICK START PROJECT "B"
STATE GAME LAND NO. 264
WICONISCO CREEK WATERSHED
DAUPHIN COUNTY, PENNA.

SANDERS AND THOMAS, INC.
CONSULTING ENGINEERS
EXECUTIVE OFFICES: POTTSTOWN, PENNSYLVANIA
BRANCH OFFICES: PHILADELPHIA, PA. - LONG ISLAND, N.Y. - MIAMI, FLA.
PITTSBURGH, PA. - BALTIMORE, MD. - LONG BEACH, CALIF. - WASHINGTON, D.C.

PLAN & VICINITY MAP

EROSION AND SEDIMENTATION
CONTROL PLAN
PREPARED FOR
FANNICK'S INC.
FRACKVILLE, PA.
By
MICHAEL BAKER JR., INC.
HARRISBURG, PA.

DRAWN BY TZ	DATE MAY 4, 1973	DRAWING NO. 1 of 7
CHECKED BY TB	SCALE AS NOTED	