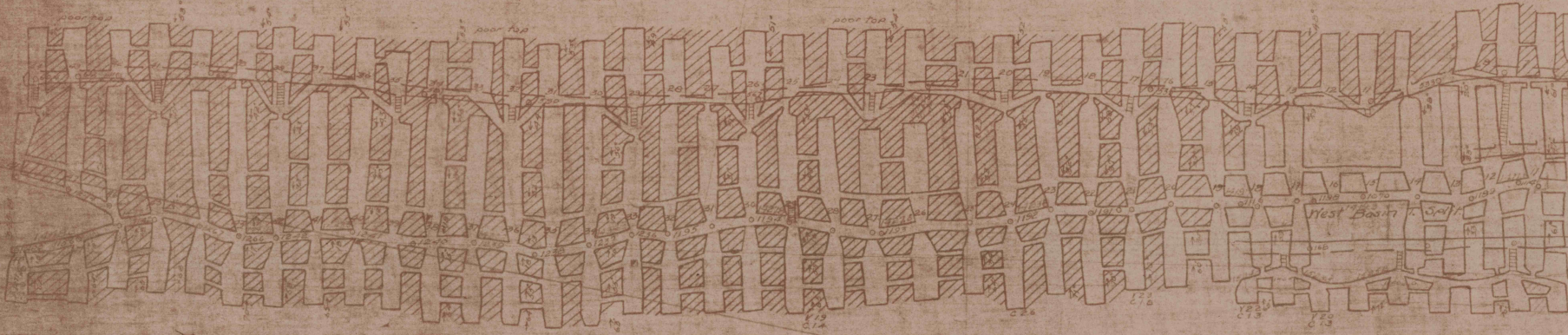
poor top
poor top
West Basin 1. Split
Y23
C13
Y22
C13
Y20
C13

MF
MAR 10 1972

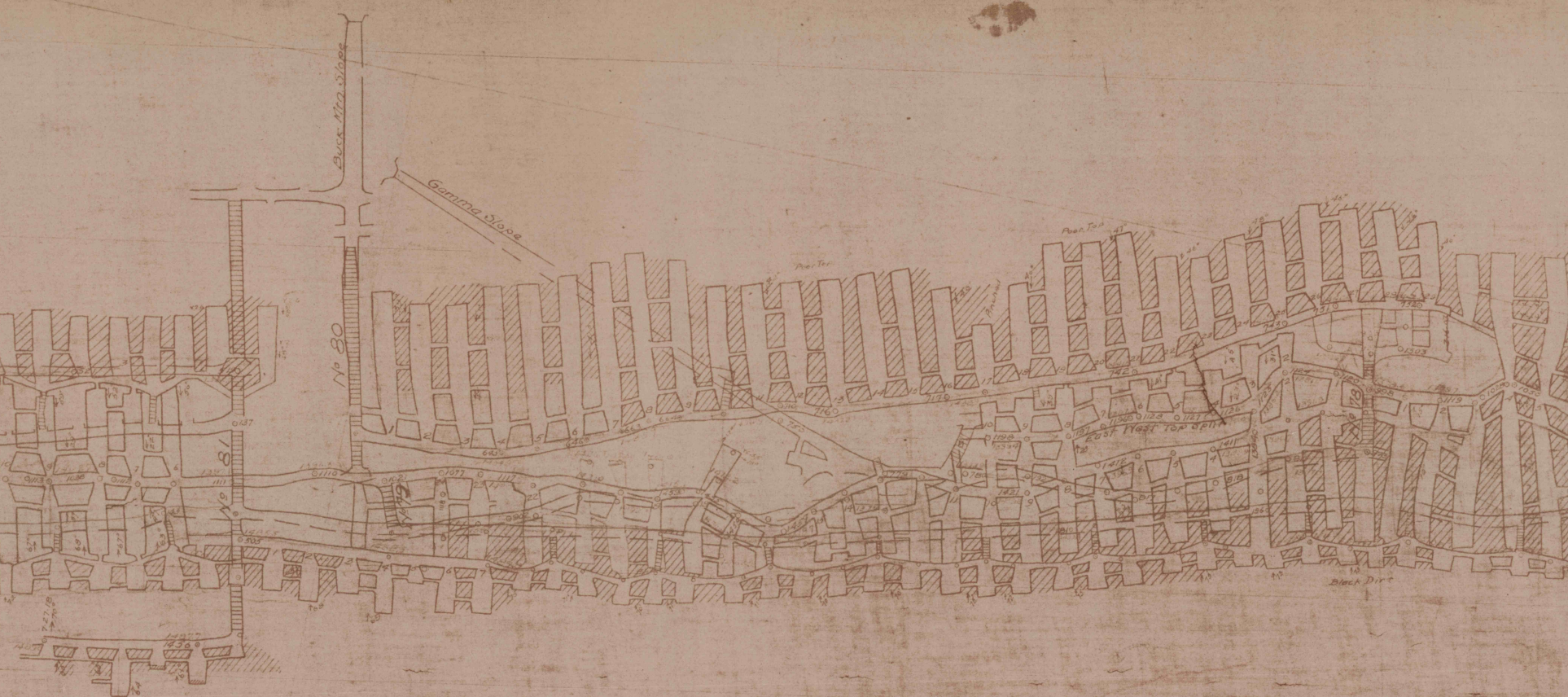
Buck Mtn. Slope
Gamma Slope
No 80
81
Poor Top
Poor Top
Pinched
East West Top Split
Black Dirt
742
743
731
732
1503
1126
1127
1128
1196
1197
1198
1411
1412
1421
1119
1120
908
78

G

GAMMA


Wharton Slope
West Buck Mountain
W. T. PLANE
No 77
Water Level Tunnel
East Union
Black Dirt

REEN MT'N
TOP SPLIT VEIN.


6470
0907
Bad Top
Caved
Clay
Bad Top
8 Dirt
Pinch
Clay
Clay
V.0.14
Clay
1076
10860
1281
Buck
Gamma
1134
1164
1168
1182
1200
1201
12140
1215
1231
6-25-12
10-29-12
2-26
7-29-13

WATER LEVEL TUNNEL
BUCK MT'N VEIN.

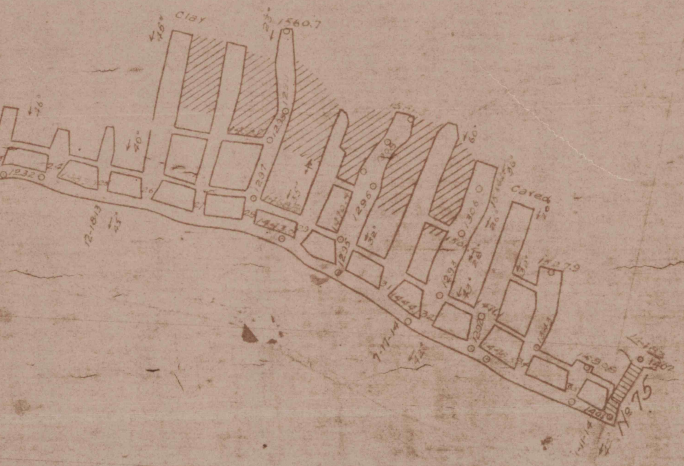

Clay
1560.7
1232
12-18-13
1237
1295
1296
1304
1291
1298
1444
7-17-14
Caved
1398.6
1402
1401
1-11-14
No 75