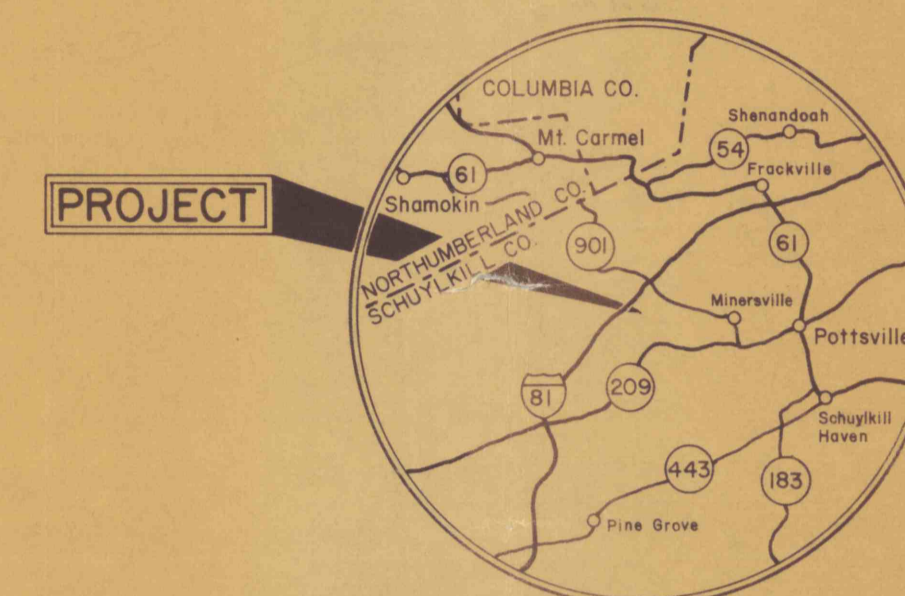




VICINITY MAP
Scale: 1 in. = 2000 ft.



LOCATION MAP
Scale: 1 in. = 9 mi.

NO.	DATE	REVISION	APPR.
SUBMITTED <i>B. Rao</i>			
PROJECT CO-ORDINATOR			
APPROVED <i>Albert A. Raher</i>			
CHIEF - DIVISION OF MINE RECLAMATION			
APPROVED <i>D. Penney</i>			
DIRECTOR - BUREAU OF DESIGN			
			
COMMONWEALTH OF PENNSYLVANIA DEPARTMENT OF ENVIRONMENTAL RESOURCES OFFICE OF RESOURCES MANAGEMENT			
PROJECT NO. FE54:3-101.1			
DIVERSION OF ACID MINE DRAINAGE CRYSTAL RUN WATERSHED			
FOSTER TWP. SCHUYLKILL CO., PA.			
LOCATION AND VICINITY MAPS			
DRAWN BY <i>m.k.a.</i>	DATE	DRAWING NO.	
CHECKED BY	SCALE As shown	2 of 7	