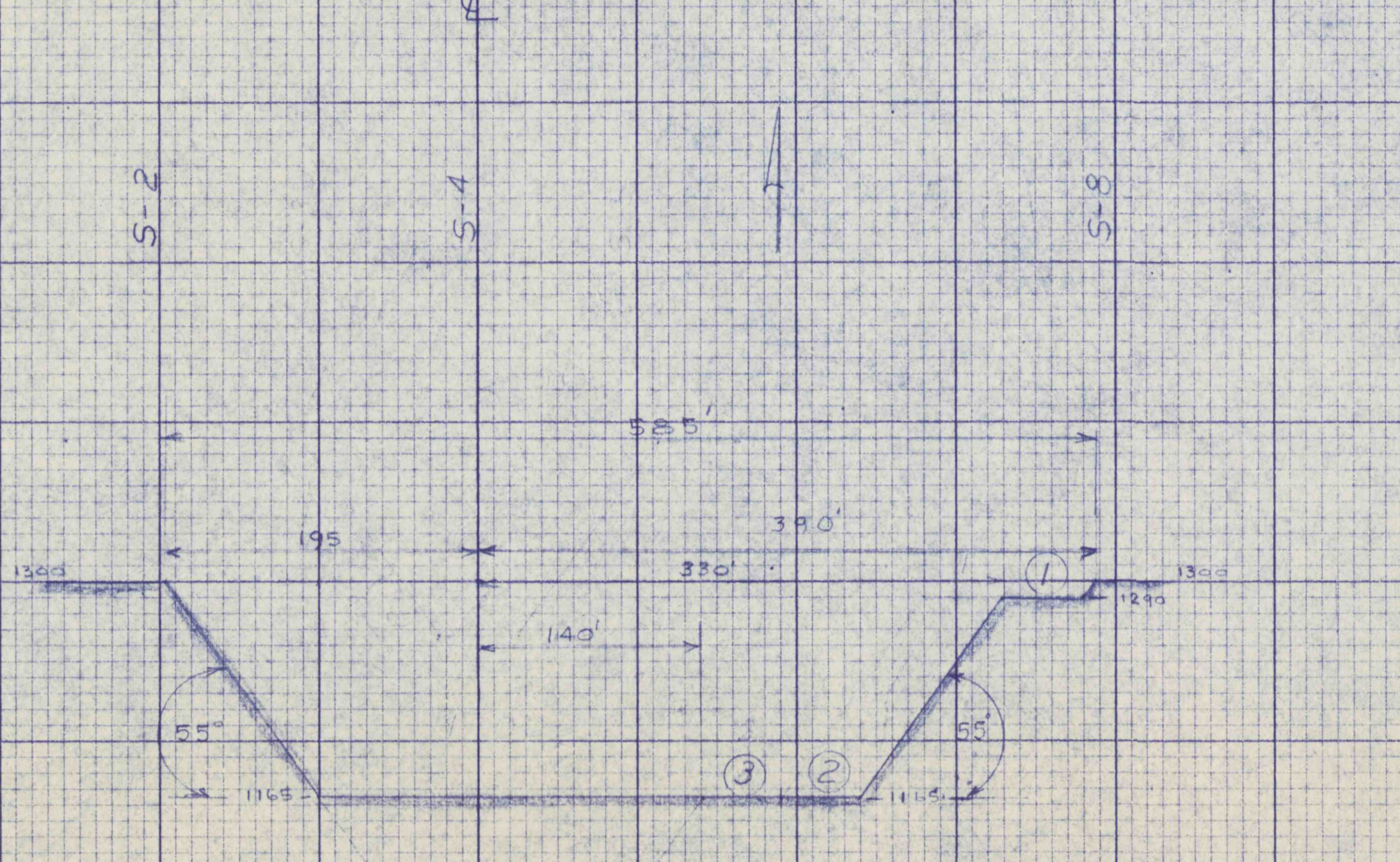
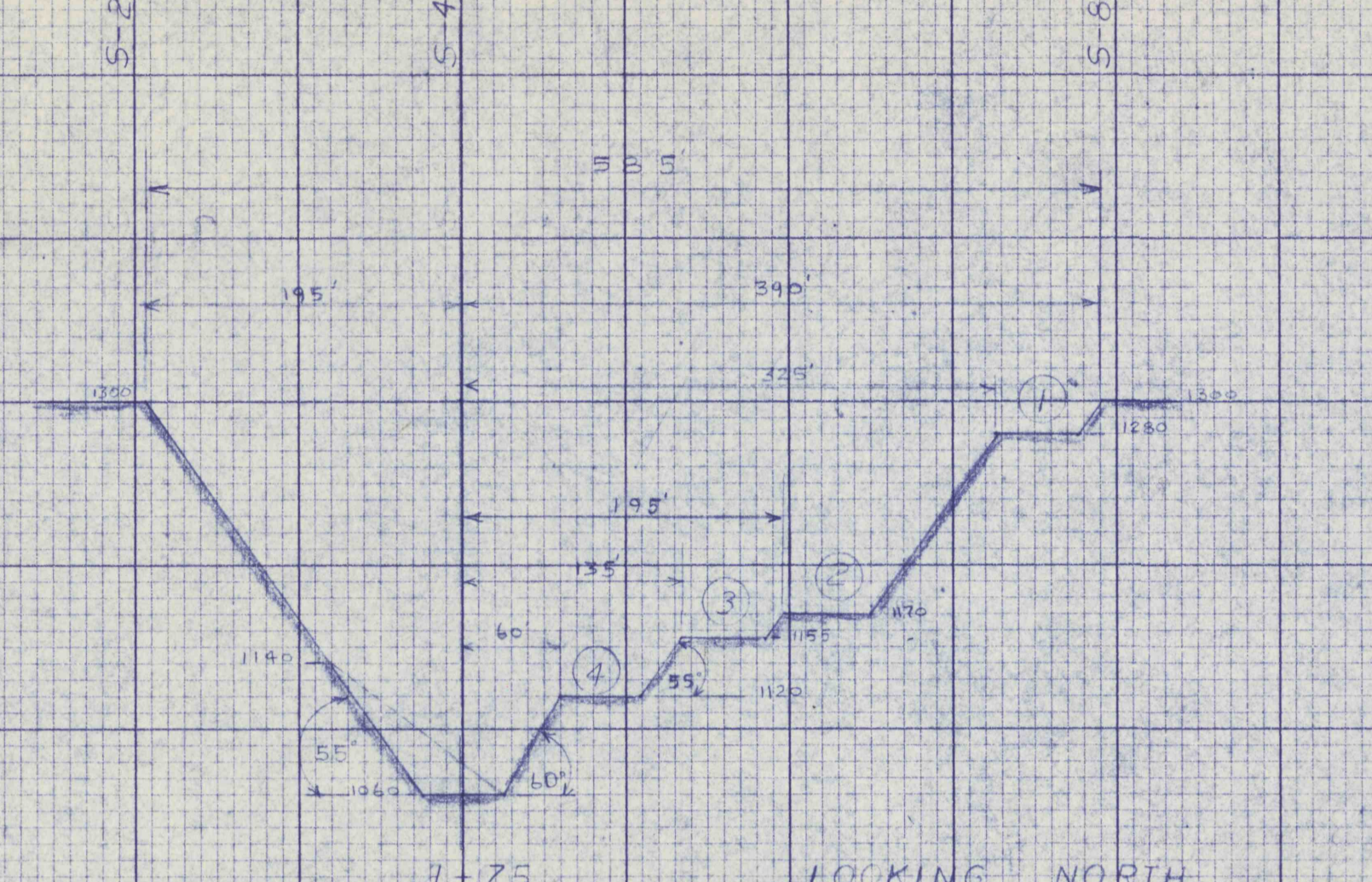



SECTION S-4
LOOKING WEST



1+00 LOOKING NORTH




2+00 LOOKING NORTH



3+00 LOOKING NORTH



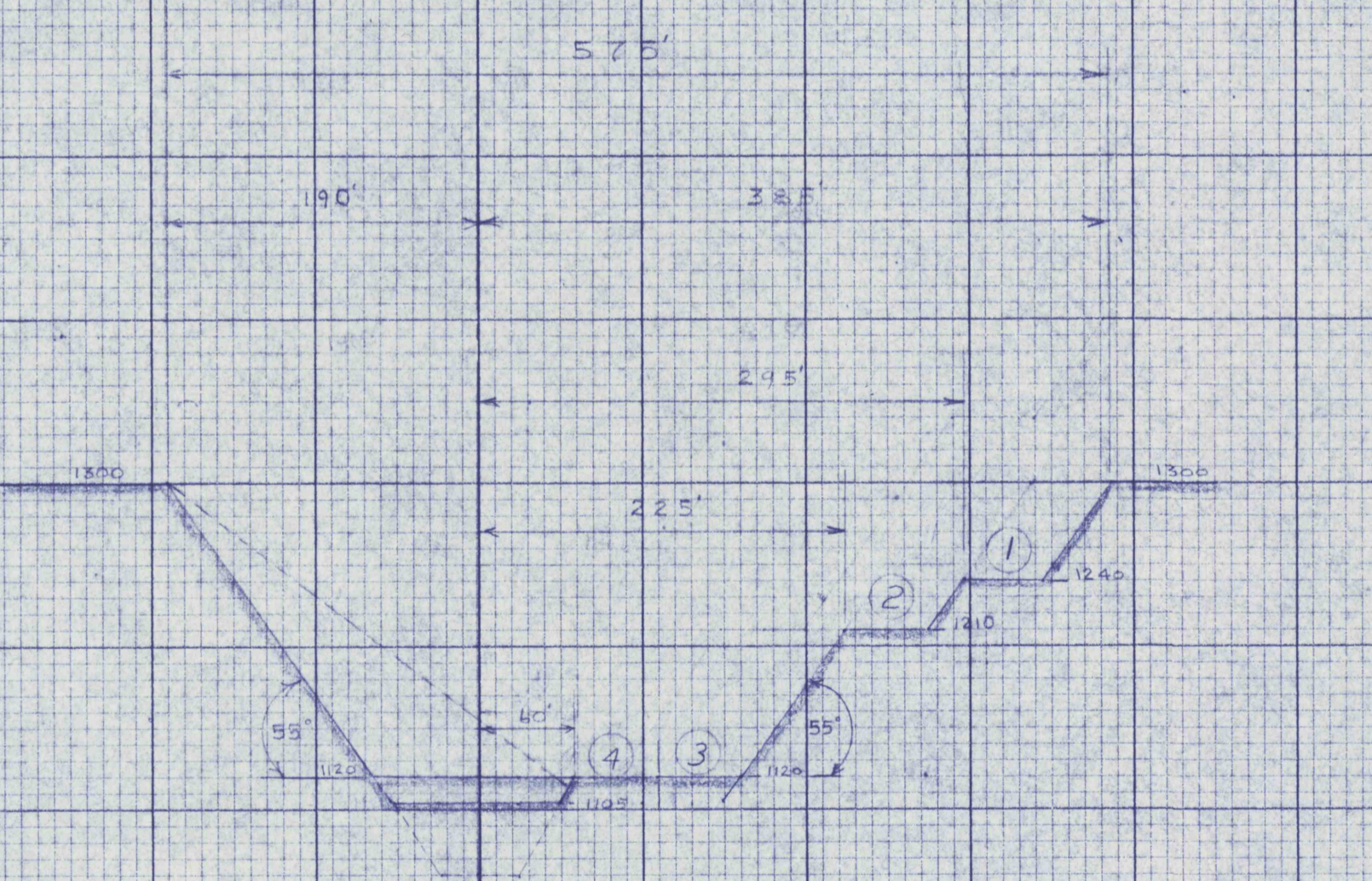
4+00 LOOKING NORTH



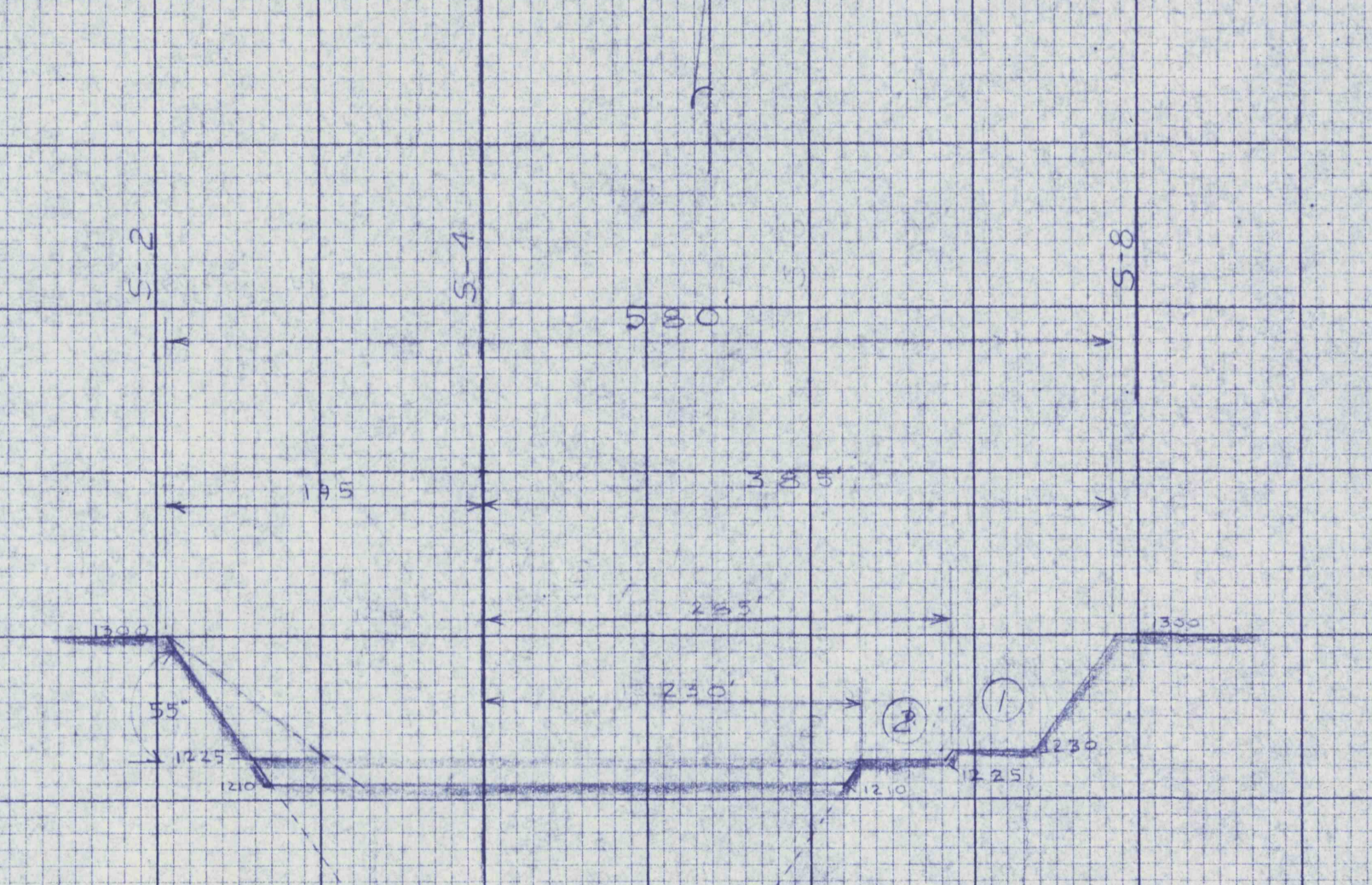
4+50 LOOKING NORTH



5+00 LOOKING NORTH



5+50 LOOKING NORTH



6+00 LOOKING NORTH

ISOLATION TRENCH
CENTER LINE -- S-4
SURFACE 1200 R/L
WATER 1000 R/L

RAMPS - 12% (6° 51')

	WIDTH - 50'	LENGTH -	FRONT	BACK	REMARKS
①	50'	610' HORZ 614' PITCH	12.00	10.00	15'
②	50'	510' HORZ 514' PITCH	12.00	11.45	10'
③	50'	410' HORZ 414' PITCH	12.00	11.45	10'
④	50'	380' HORZ	12.00	10.00	10'