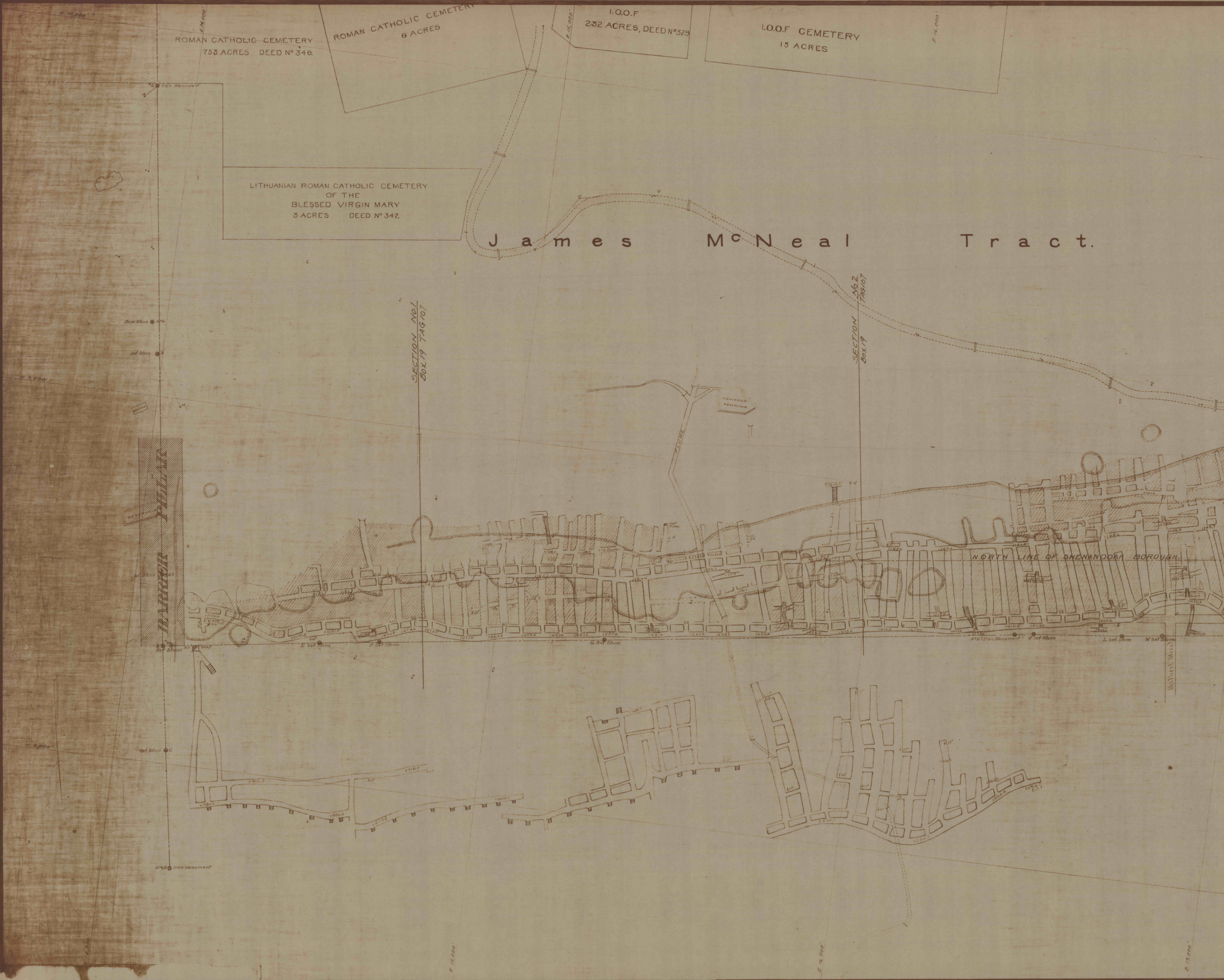
ROMAN CATHOLIC CEMETERY
7.53 ACRES DEED Nº 346.
ROMAN CATHOLIC CEMETERY
6 ACRES
I.O.O.F
2.32 ACRES, DEED Nº 329
I.O.O.F CEMETERY
1.5 ACRES
LITHUANIAN ROMAN CATHOLIC CEMETERY
OF THE
BLESSED VIRGIN MARY
3 ACRES DEED Nº 347.
James McNeal Tract.
SECTION No.1
BOX 19 TAG 107
SECTION No.2
BOX 19 TAG 107
BARRIER PILLAR
RESERVOIR
Base Stone Nº6
Set Stone A
Set Stone Nº67
B Set Stones
Air Shaft
E Set Stone
F Set Stone
G Set Stone
Nº67 Iron Monument
J Set Stone
L Set Stone
M Set Stone
NORTH LINE OF SHENANDOAH BOROUGH.
Gilbert Street
Set Stone C
Nº68 Iron Monument
Iron Monument
FLUME
N. 10,000
N. 9,000
N. 8,000
E. 14,000
E. 15,000
E. 16,000
E. 17,000

KEHLEY'S RUN COLLIERY

Skidmore Bed

Scale 1":100'


E. 17,000
E. 18,000
E. 19,000
E. 20,000
N. 8,000
SECTION #8
"4" SECTION LINE
"D" SECTION LINE
SECTION NO. 3 BOOK 19 TAG 107
Jeremiah Jackso
GILBERTON COAL CO LEASE
REFUSE BANK
THE BOROUGH OF SHENANDOAH SCHOOL DISTRICT G.E. DEED 413
THE SHENANDOAH CHAMBER OF PROGRESS G.E. DEED #442
FUMES
DEC. '63
APRIL '63
TO RINGTOWN
FLUMES
TRENCH
CLAY BANK
SLATE BANK
RIP RAP
ROBERT BELHAGH
WEST SKIDMORE NO. 2 LEVEL
EAST SKIDMORE NO. 2 LEVEL
OLD SUMP
ROCK HOLE
R.H.
GANGWAY
SKIDMORE GANGWAY
NO. 3½ LEVEL
Set Stone
LINE AS PER P. & R. C. & I. CO'S SURVEY, AGREEING WITH JOINT SURVEY OF AUG. 3, 1874.
LINE STREET
Chestnut Street
West Street
Jardin Street
Main Street
White Street
MARKET STREET
PENN STREET
BOWERS ST.
EMERICK STREET
COAL STREET
INDIAN RIDGE COLLIERY

KEHLEY'S RUN COLLIERY

Skidmore Bed

Scale 1 inch ≈ 100 feet

Pottsville, Pa.,
November 1916.

James Archbald,
MINING ENGINEER & AGENT GIRARD ESTATE.

GIRARD ESTATE MAP Nº 1835

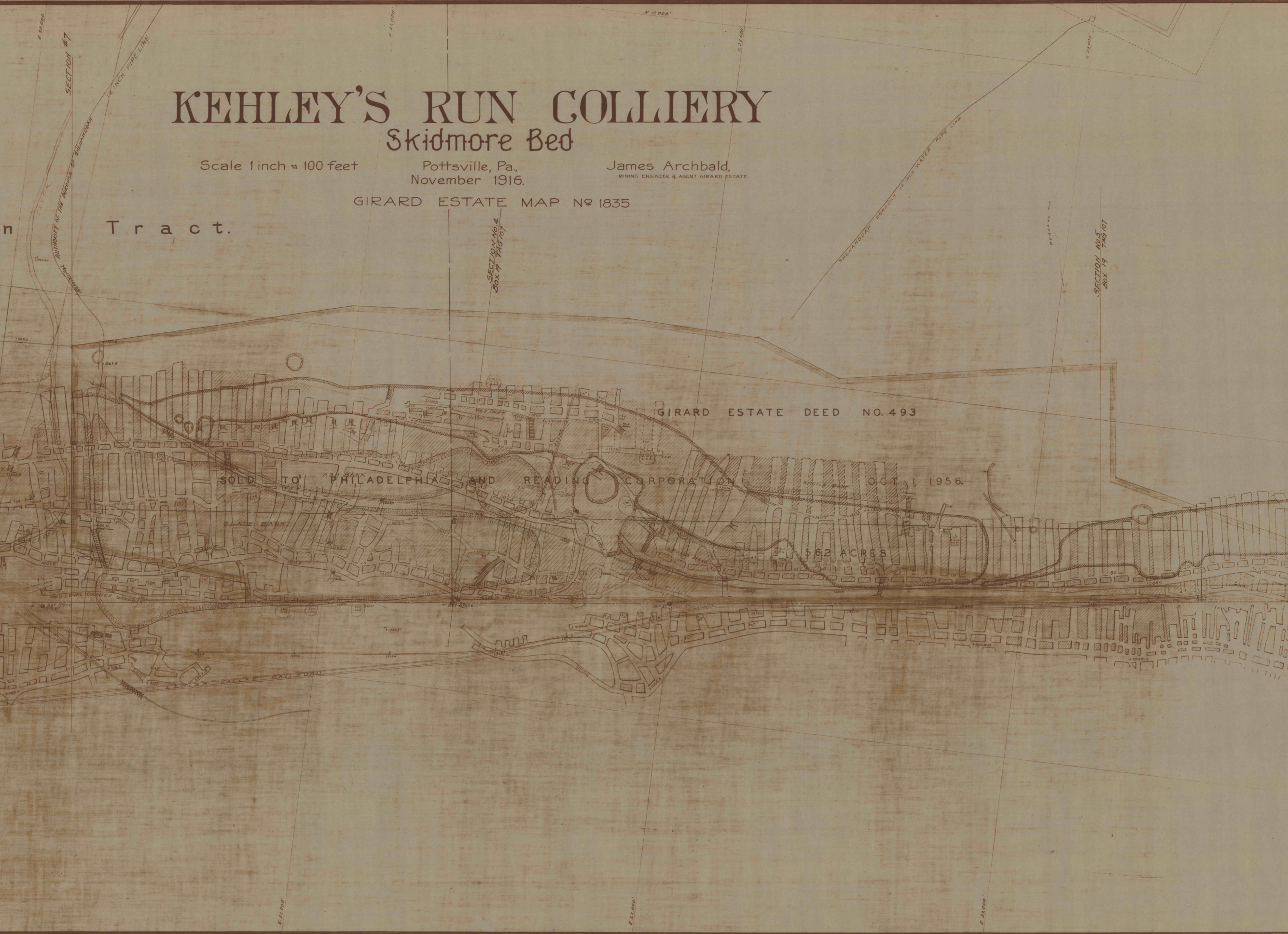

n Tract.
E. 20,000
E. 21,000
E. 22,000
E. 23,000
N. 11,000
SECTION #7
12 INCH PIPE LINE
MUNICIPAL AUTHORITY OF THE BOROUGH OF SHENANDOAH
CREEK
SECTION NO. 4 BOX 19 TAG 107
SECTION NO. 5 BOX 19 TAG 107
SHENANDOAH BOROUGH 12 INCH WATER PIPE LINE
GIRARD ESTATE DEED NO. 493
SOLD TO PHILADELPHIA AND READING CORPORATION OCT. 1, 1956.
SLATE BANK
56.2 ACRES
LEHIGH VALLEY RAIL ROAD


E. 24,000'
E. 25,000'
E. 26,000'
E. 27,000'
N. 11,000'
N. 9,000'
SEC. NO. 6
BOX 19 TAG 107
NORTH
BARRIER PILLAR
APPROXIMATE OUTCROP OF SKIDMORE VEIN
13380