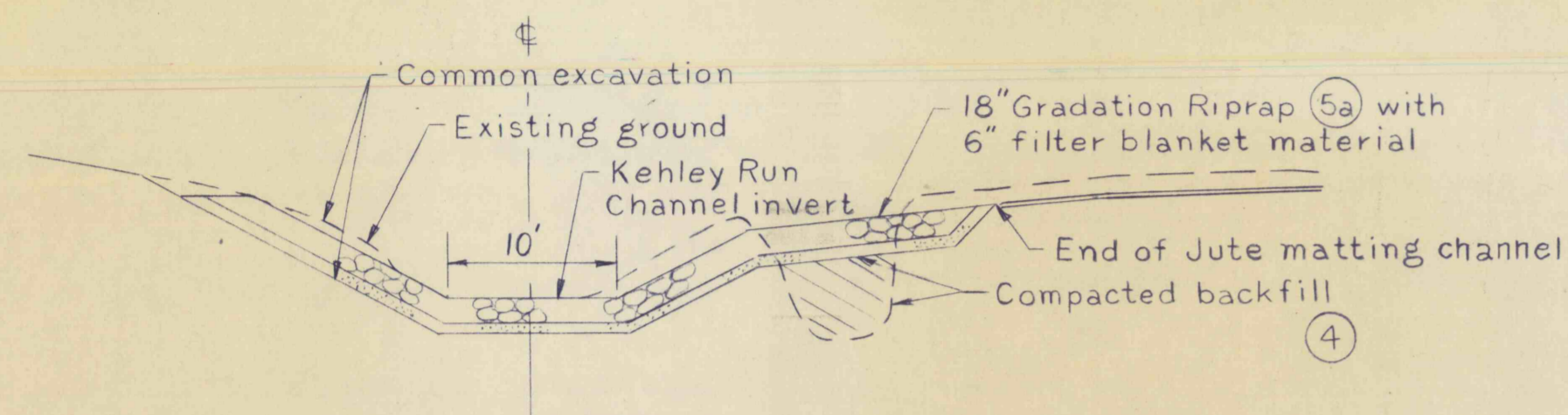
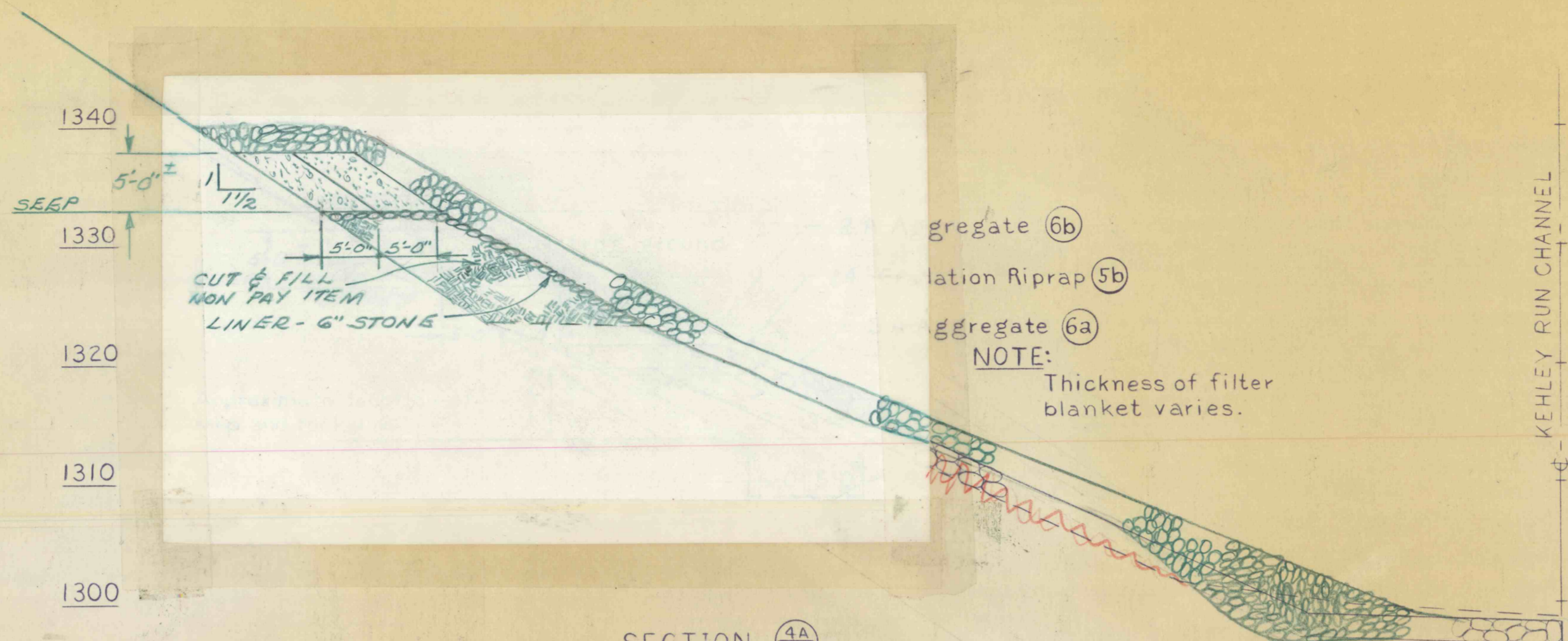


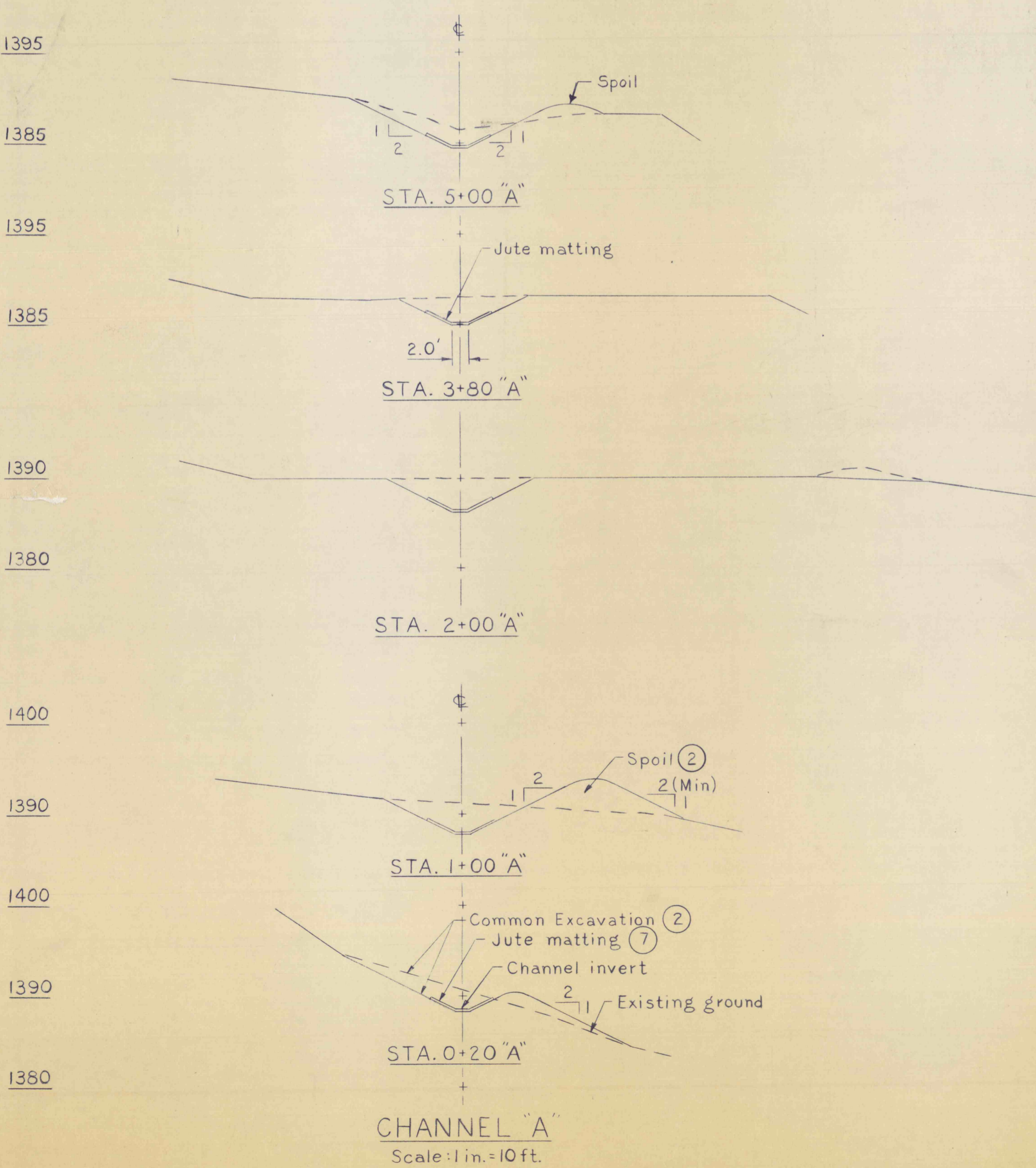
CHANNEL WITH
JUTE MATTING
Scale: 1/2 in. = 1 ft.



SECTION (4B)
Scale: 1 in. = 10 ft.



SECTION (4A)
TYPICAL SECTION
Scale: 1 in. = 10 ft.



NOTES:
1. For General Notes, see Dwg. No. 2
2. All cross sections are taken looking downstream.

REFERENCES:
1. Plan and Profiles - Dwg. No's 3 and 4.

NO.	DATE	REVISION	APPR.
SUBMITTED <i>AdKas</i> PROJECT CO-ORDINATOR			
APPROVED <i>Albert A. Ramey</i> CHIEF-DIVISION OF MINE RECLAMATION			
APPROVED <i>Don Evers</i> DIRECTOR-BUREAU OF DESIGN			
COMMONWEALTH OF PENNSYLVANIA DEPARTMENT OF ENVIRONMENTAL RESOURCES OFFICE OF RESOURCES MANAGEMENT			
CONTRACT NO. SL 309-2-101.1			
KEHLEY RUN MINE FIRE BANK STABILIZATION WEST MAHANAY TWP. SCHUYLKILL CO., PA.			
CROSS SECTIONS AND DETAILS			
DRAWN BY VAG	DATE 1-6-80	DRAWING NO. 6 of 6	
CHECKED BY <i>LRM</i>	SCALE As shown		