



LEGEND FOR LAND USE MAPS



Open Space



Vacant



Low-density Residential



High-density Residential




Commercial



Mixed Commercial



Industrial



Public/Places of Assembly




Mined

■ School

▲ Church

+ Hospital

● Other



Flushed Area

Major Arterials

— Existing

— Proposed

Freeways

— Existing

— Proposed

