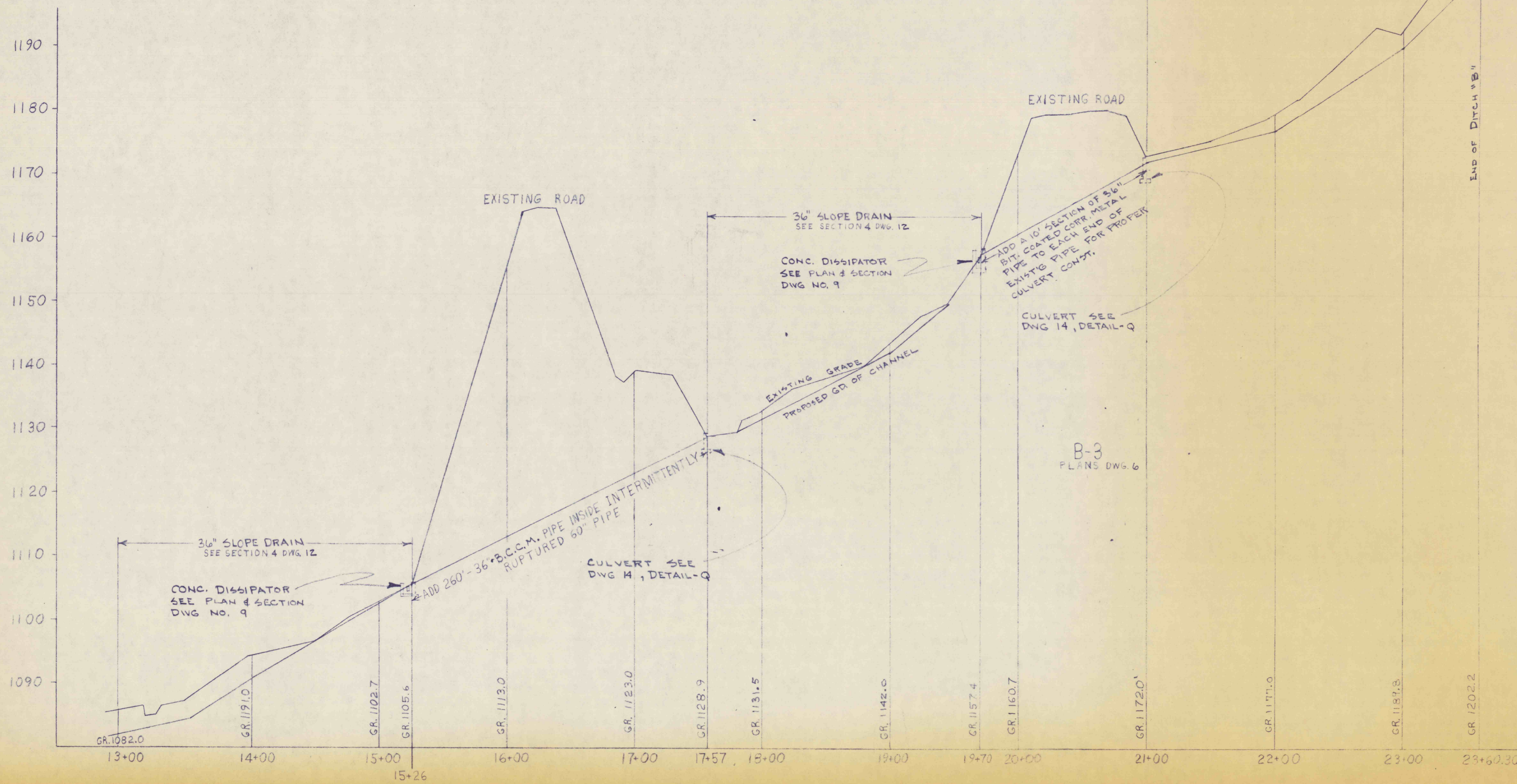
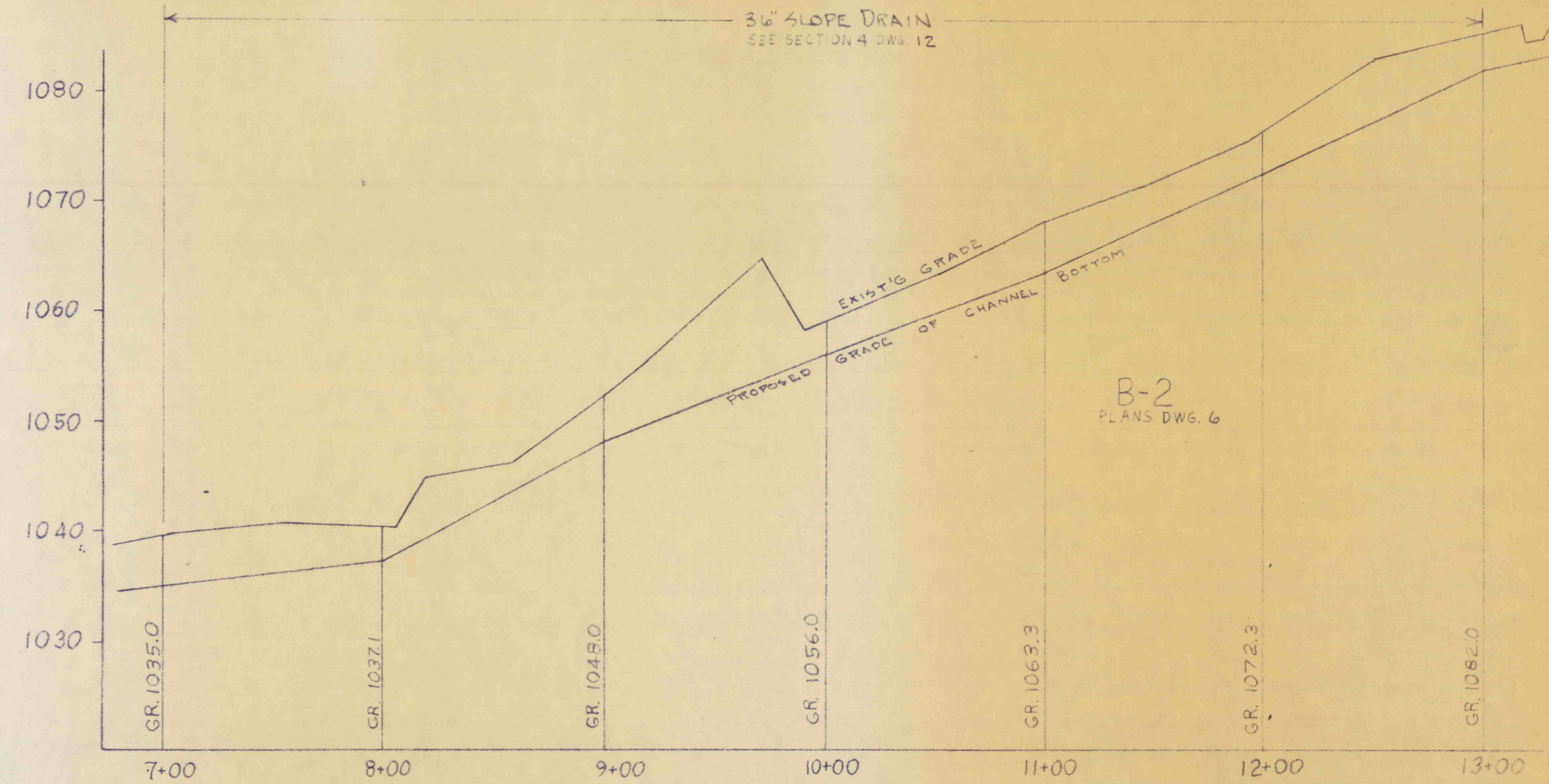
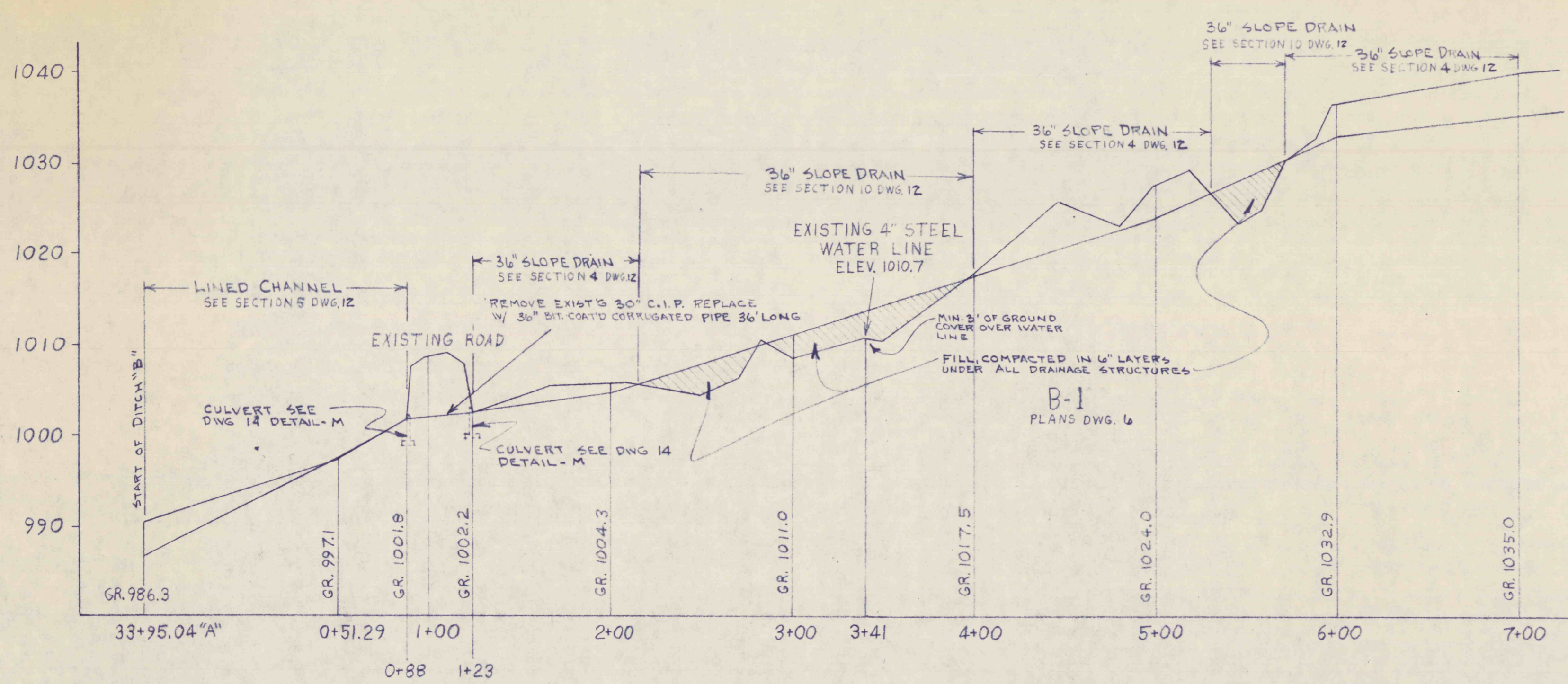


DITCH B
PLANS DWG. 6



PROFILES OF DITCH "B"
SCALE - HORIZONTAL - 1" = 50' VERTICAL - 1" = 10'

NO.	DATE	REVISION	APPR.
SUBMITTED			
PROFESSIONAL			
APPROVED <i>Albert A. Rainey</i> CHIEF - DIVISION OF MINE RECLAMATION			
APPROVED <i>Shamokin</i> DIRECTOR - BUREAU OF DESIGN			
COMMONWEALTH OF PENNSYLVANIA DEPARTMENT OF ENVIRONMENTAL RESOURCES OFFICE OF RESOURCES MANAGEMENT			
PROJECT NO. SL 113-2 MINE DRAINAGE POLLUTION ABATEMENT QUICK STARTS E, F and G SHAMOKIN CREEK WATERSHED			
JOHN S. LUCKENS ASSOC. P. O. Box 190 Shamokin, Penna.			
PROFILE OF DITCH B			
DRAWN BY	DATE	DRAWING NO.	
CHECKED BY	SCALE	As Shown	
		10 of 14	