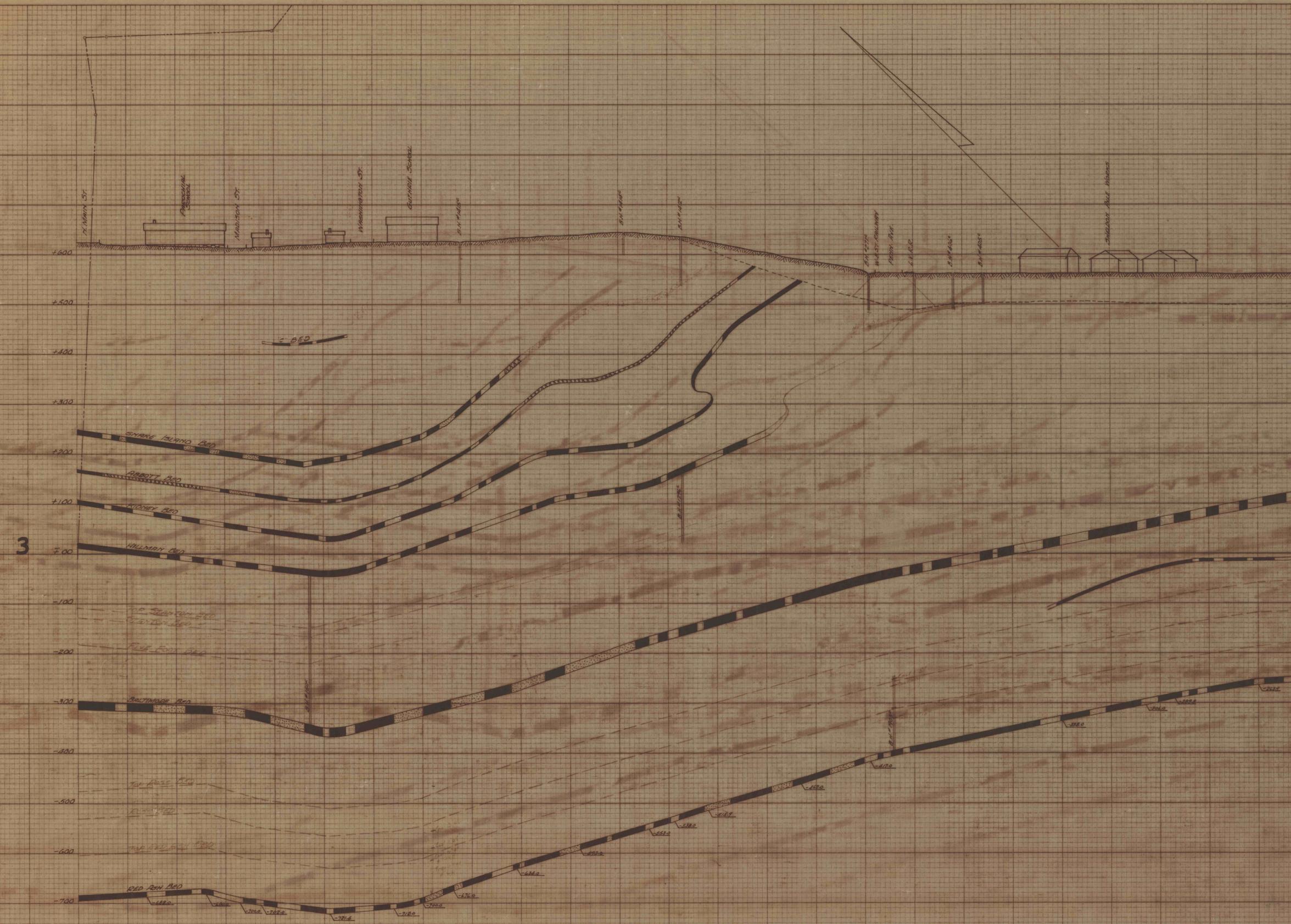
N. MAIN ST.
PAROCHIAL SCHOOL
MADISON ST.
WASHINGTON ST.
GUTHRIE SCHOOL
B.H. #1415C
B.H. #1414C
B.H. #1412C
B.H. #271C
W.B. ST. RAILWAY
PENN. AVE.
L.V.R.R.
B.H. #406C
B.H. #405C
SHELDON AXLE WORKS
+600
+500
+400
+300
+200
+100
3
±00
-100
-200
-300
-400
-500
-600
-700
"C" BED
SNAKE ISLAND BED
ABBOTT BED
KIDNEY BED
HILLMAN BED
B.H. #1176C
TOP STANTON BED
STANTON BED
FIVE FOOT BED
BALTIMORE BED
B.H. #1150C
TOP ROSS BED
ROSS BED
TOP RED ASH BED
RED ASH BED
-688.0
-690.0
-700.0
-702.0
-721.4
-712.0
-700.0
-676.0
-634.0
-593.0
-553.0
-538.0
-515.9
-462.0
-417.0
B.H. #1903C
-358.0
-304.0
-289.8
-263.9


CREEK
D.&H.R.R.
C.R.R. of N.J.
D.&H.R.R.
L.V. MINERAL SPRING BR.
SCOTT ST.
EAST END BOUL.
C.R.R. of N.J.
EAST END BOUL.
HILLMAN BED
BOTTOM CHECKER BED
SKIDMORE BED
No 43 TUNNEL
228.0
148.0
99.5
77.0
27.4
-15.3
-94.5
-111.6
-162.0
-248.1
-239.0
-244.6


B.H.#2192c
No.3 Shaft Proj.
East End Boul.
B.H.#2340c
B.H.#1899c
+600
+500
+400
+300
+200
+100
±00
290.0
312.2
286.0
212.0
298.2
348.0
421.4
407.0
414.4
423.0
438.0
448.0
491.6
467.4

THE HUDSON COAL CO.
BALTIMORE COLLIERY
CROSS SECTION
THRU COAL MEASURES

SCALE 1 INCH - 100 FT.

MINING ENGINEER'S OFFICE ——— SEPTEMBER 1928


B.H. #1413C
℄ CREEK
500.0
508.0
508.0
497.5
452.8
453.7
461.4
492.6
514.1
519.1
531.6

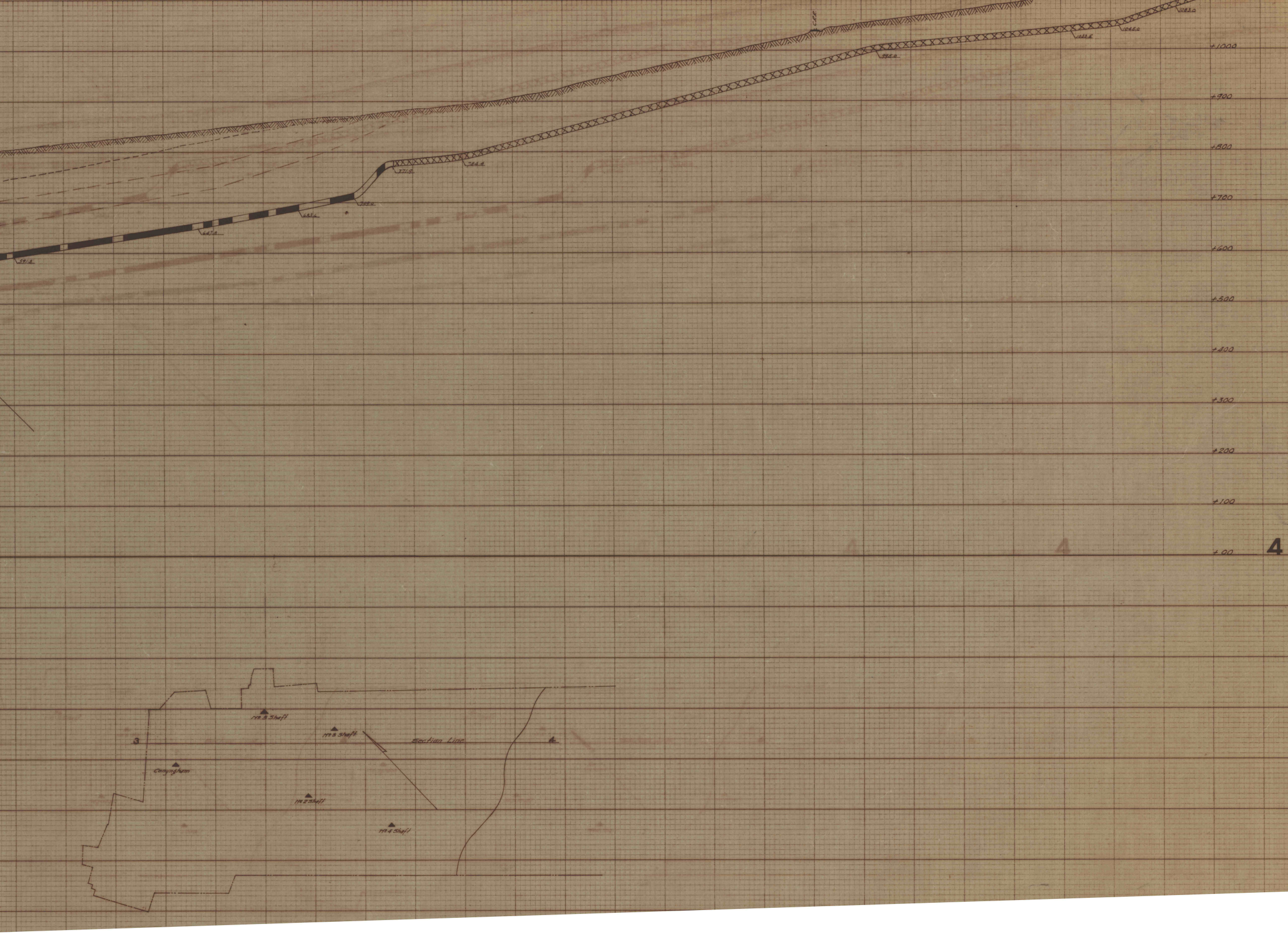
C.R.R.
1083.0
1045.0
1033.6
995.0
784.4
771.9
709.0
683.6
647.8
591.3
+1000
+900
+800
+700
+600
+500
+400
+300
+200
+100
+00
4
No. 5 Shaft
No. 3 Shaft
3
Section Line
4
Conyngham
No. 2 Shaft
No. 4 Shaft