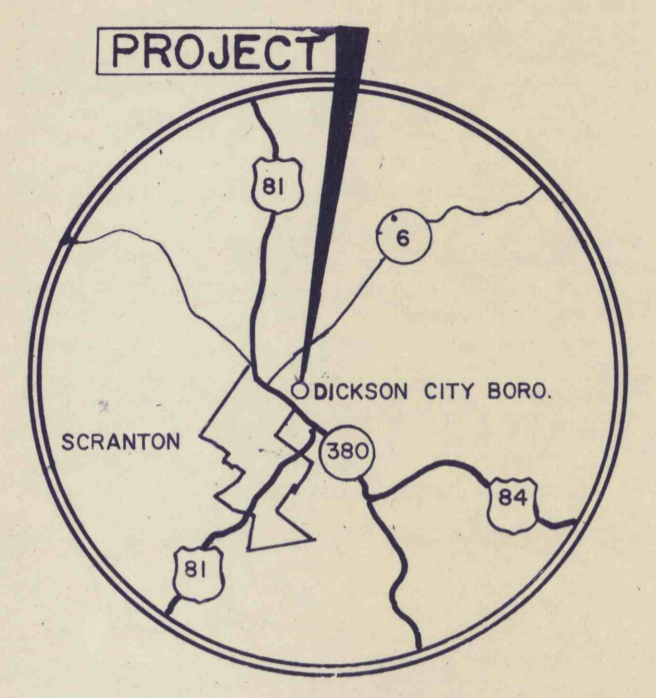
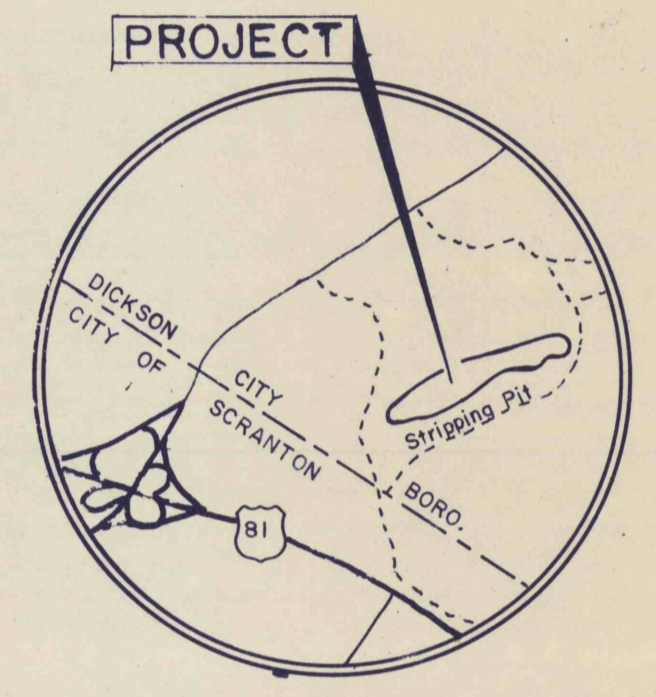


SITE MAP
SCALE: 1" = 100'



LOCATION MAP

SCALE: 1" = 9 MI.



VICINITY MAP

SCALE: 1" = 2400'




NO.	DATE	REVISION	APPR.

SUBMITTED *Gordon J. Walker, P.E.*
DESIGNER

APPROVED *Robert J. Panchuk, P.E.*
DISTRICT OPERATIONS SUPERVISOR, WILKES-BARRE

APPROVED _____
DIRECTOR BUREAU OF RESOURCES PROGRAMMING



COMMONWEALTH OF PENNSYLVANIA
DEPARTMENT OF ENVIRONMENTAL RESOURCES
OFFICE OF RESOURCES MANAGEMENT

PROJECT NO. O.S.M. 35(017-78)101.I

STORRS PIT
STRIP MINE RECLAMATION PROJECT
DICKSON CITY BORO., LACKAWANNA CO., PA.

**LOCATION, VICINITY
and SITE MAPS**

DRAWN BY	DATE	DRAWING NO.
CHECKED BY	SCALE	As Shown
	7-17-80	2 of 11