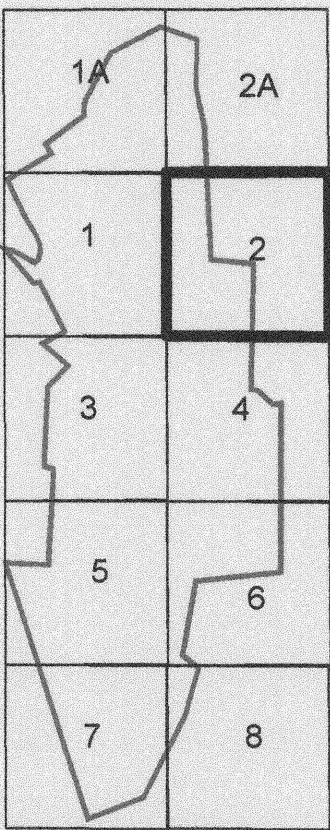



LEGEND


- UNDERGROUND PERMIT BOUNDARY
SURVEILLANCE CONTROL BOUNDARY
OCCUPIED DWELLING
UNOCCUPIED STRUCTURE
DRILLHOLE
SURFACE PARCEL IDENTIFICATION NUMBER
SURFACE PROPERTY LINE
LIMIT OF PROPOSED MINING
- GASWELL
PROJECTED COAL MINING
COAL MINED
STOPPING
STOPPING W/ DOOR
STOPPING WITH HOLE
CHECK CURTAIN
REGULATOR
DOUBLE DOORS
RUN-THROUGH CHECK
OVERCAST
INTAKE AIR
RETURN AIR
CO MONITOR
MONITORING POINT
TAIL PIECE
BELT
PRIMARY ESCAPEWAY
SECONDARY ESCAPEWAY
MINED OUT AREA



NOTE: This map was assembled using electronically scanned images of the Dunkard No. 2 Mine map, a map identified as the final map of the Mathews Mine, and an electronic map of the Crowded Mine-A Portal. The maps were provided by PAEP, MPPCO, and CME Engineering, LLC. CME Engineering LP carried out both a GPS Survey and an underground check survey to physically locate identifiable features common to all three mines and to locate the underground workings of the Dunkard No. 2 Mine. No survey data was available for either the Mathews Mine or the Dunkard No. 2 Mine other than the surveys carried out by CME Engineering LP. The survey information has been added to the maps and was used to geo-reference the mine maps. No adjustments or alterations were made to the images of any of the mine maps utilized.



JAMES G. PRICE, MINE SUPERINTENDENT
DATE 3/2/06



JACK E. FERENCI, PE

3/2/06
DATE

CME
ENGINEERING
CME ENGINEERING LP

165 East Union Street, Suite 100, Somerset, PA 15501
814-443-3344 FAX: 814-444-0365

REVISIONS

No.	By	Date	Description
1	MAK	6/28/05	Mining Updated
2	RJB	12/31/05	Mining Updated

Drawn By: MAK

Checked By: JEF

Date: 6/28/05

Scale: 1" = 100'

Project No.: 316-051

File Name: FINAL MAP.DWG

Drawing: 4 of 10

DUNKARD 100' SHT 2

COBRA MINING, LLC
178 CHESS MINE ROAD
P.O. BOX 40
DILLINER, PA 15327

FINAL MAP OF DUNKARD MINE NO. 2

SEWICKLEY COAL SEAM

MINING COMPLETED 12/31/05

MSHA ID #38-01301
CMAF #30841309