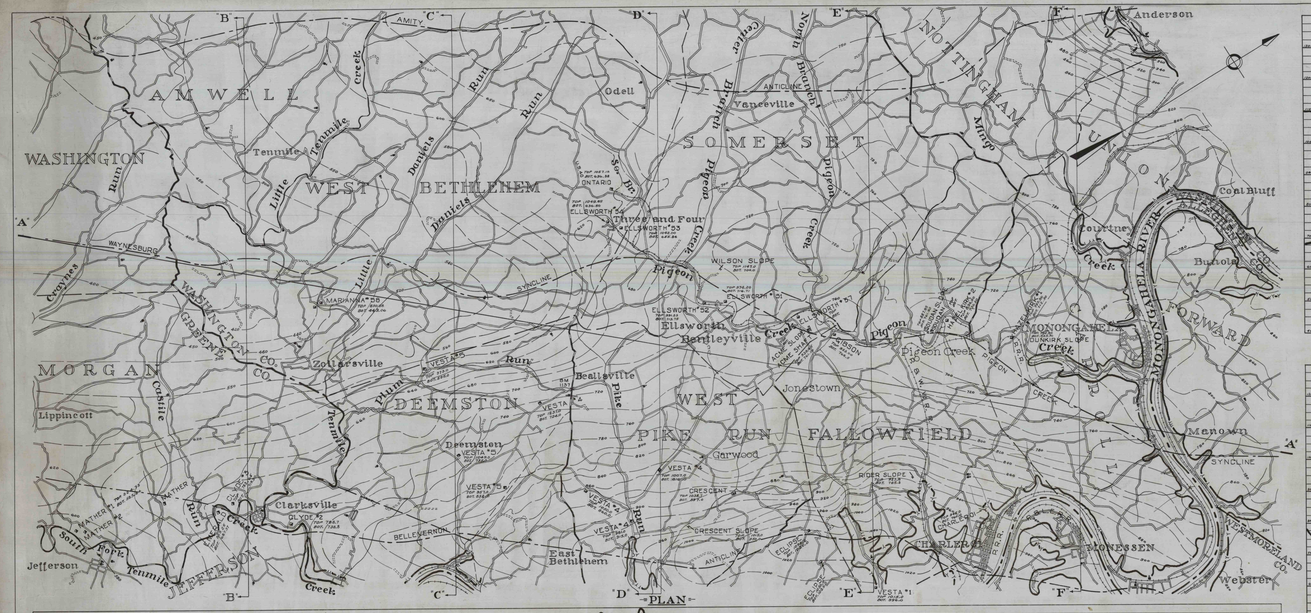

-PLAN-

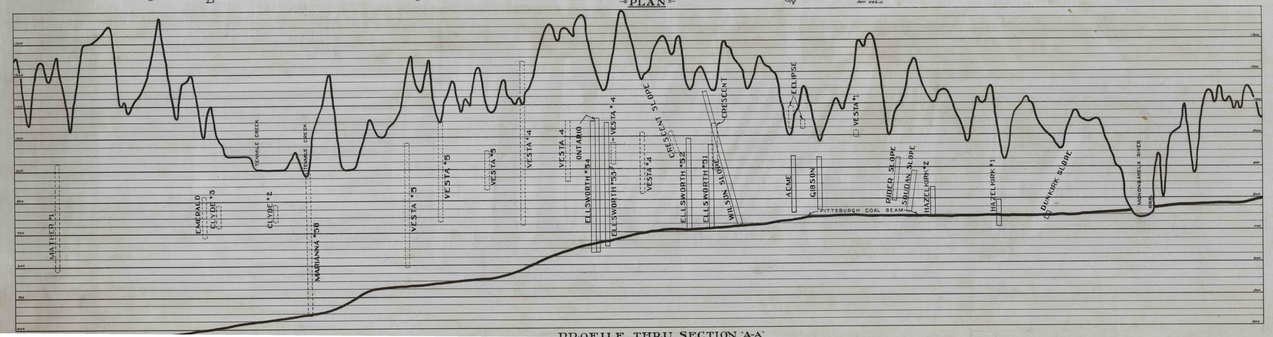

PROFILE THRU SECTION 'A-A'

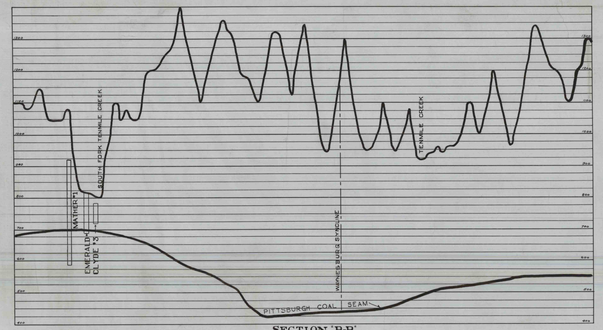

SECTION 'B-B'

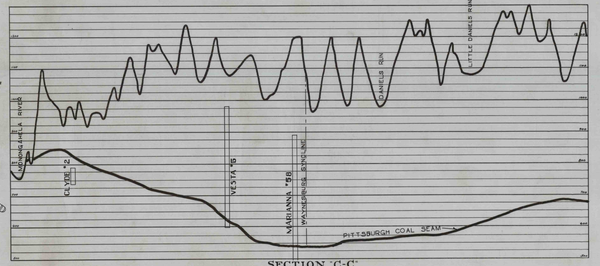

SECTION 'C-C'

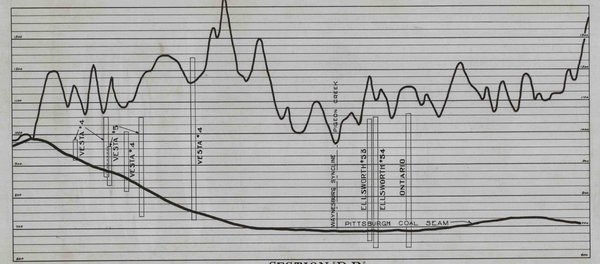

SECTION 'D-D'

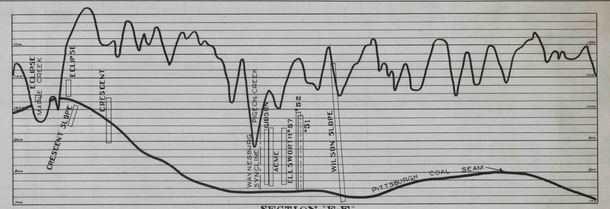

SECTION 'E-E'

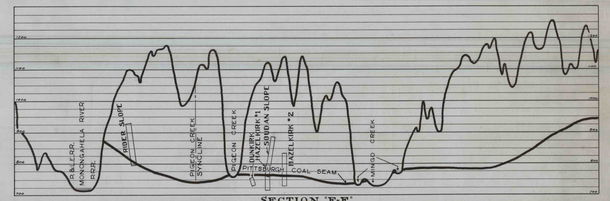

SECTION 'F-F'

-LEGEND-

- ROADS
- STREAMS
- RAILROADS
- DRIFT OPENING
- SLOPE OPENING
- SHAFT
- COAL CONTOURS
- CROP LINE
- COUNTY LINE
- TOWNSHIP LINE

Scale { Horizontal - 1 inch = 3000 feet.
Vertical - 1 inch = 100 feet.

MAP SHOWING MINE LOCATIONS WITH ELEVATIONS AND CONTOURS of the PITTSBURGH COAL BED in the WAYNESBURG SYNCLINE

PENNA. DEPT. OF MINES

1940

WPA PROJECT NO. Z5734