
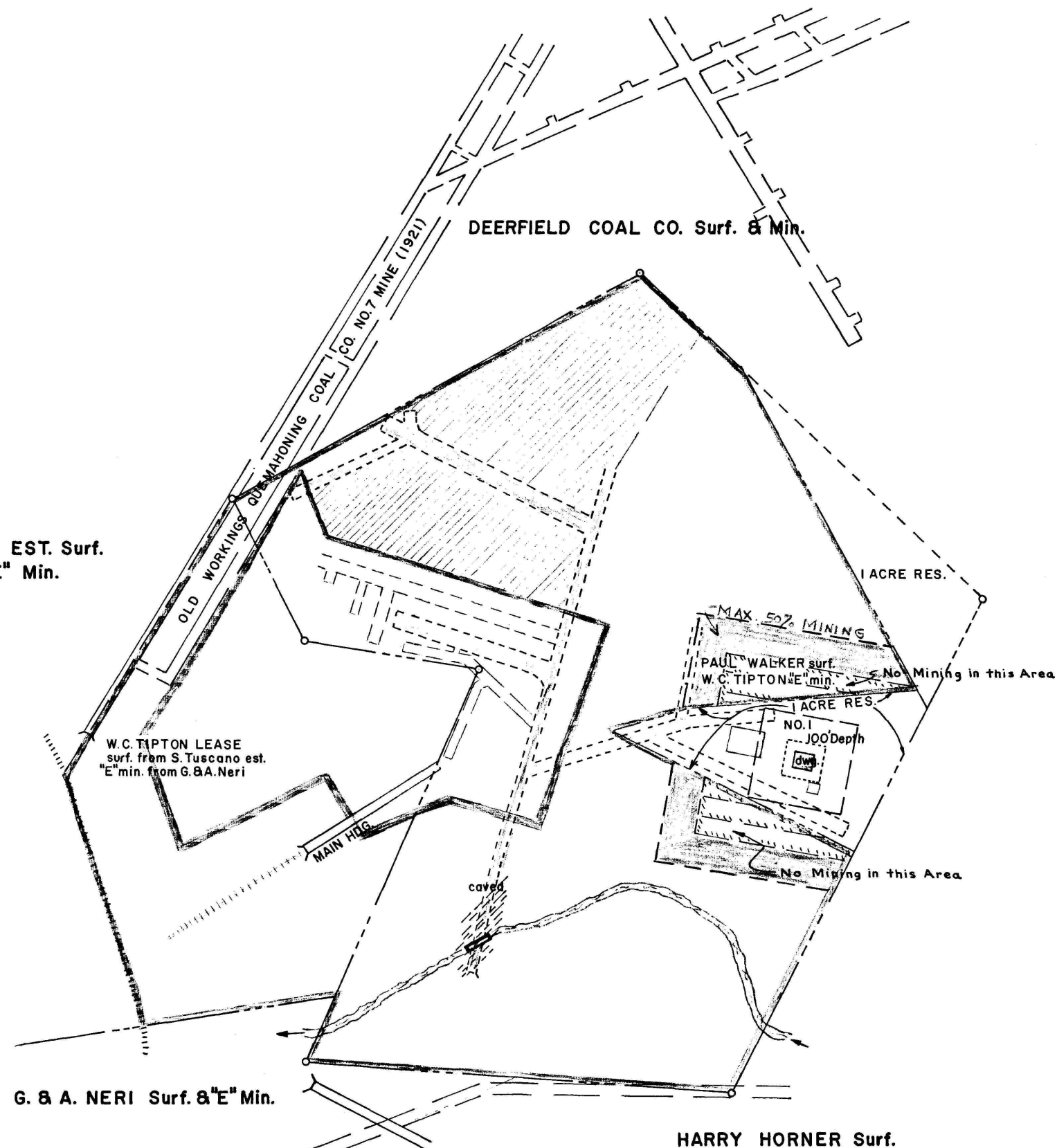



SAM TUSCANO EST. Surf.  
G. & A. NERI "E" Min.



NOTE: New mine opening, dwg., A., located by survey.  
Old opening caved.

TO RALPHTON 1 MI. TWP.



#### LEGEND

- Boundary Line (owned & leased)
- Mining Area for next 6 mos. 5-30-68 TO 11-30-68
- Mapped by others (MINED BY ALEXANDER COAL CO.)
- Data provided by owner
- Support Area

#### FIELD COPY

W. C. TIPTON (Coal)

"E" (upper freeport) Seam

Quemahoning Twp., Somerset Co., Pa.

April 29, 1967 Scale 1"=100'

By E.J. Ridilla R.S.

REVISED SUPPORT AREA 5-22-67 E.J.R.

*E.J.R.*