
1524.7
×1346
1356
×1354.3
P.R.R.L.
Power Line
CROP
Bott. Slate
STRIPPED
CROP STRIPPED
CROP
STRIPPED
1110.0
804
1366
1014.0
×1388.3
×1377.4
×1357.6
980.0
178'
V.17.0'
C.11.6'
V.12.0'
C.10.3'
V.12' Dirt


RHOADS
COMPLETED
overburden
40'
CONTRACTING
CO
COMPLETED
MAMMOTH
CROP
STRIPPING
PILLARS UNCOVERED
Nov 21-36
6300'
77
Division Line
Between Contractors
stopped in fault
819.8
56°
60°
55°
50°
786.2
786.7
770.0
726.4
723.0
V. 18.2'
G. 15.1'
15°
In Basin
603.9
578.1
576.1
617.8
621.0
V. 27.6'
G. 24.9'
V. 30.5'
G. 20.5
572.6
46°
74°
833.3
829.0


DICK-SMITH GOB
COMPLETED
SKIDMORE
PILLARS
COMPLETED
Holmes
V 3'5"
sh. coal
V 4'
CROP
Primrose
V 9'5"
soft coal
V 8-9"
sh. cl 7'5"
orchard
1 cut completed
V 19-0
C. 17-0
No CROP
V 4'
SOFT
D.D.H. 42
New
uncovered
1X
3


COMPLETED
MAMMOTH
COMPLETED CROP OF STRIPPED
ROAD PILLAR
Reroute Rd?
Churndrill
Holmes Proving
HOLMES CROP STRIPPING
PRIMROSE CROP STRIPPING
ORCHARD CROP STRIPPING NO. 2
25°
20°
29°
45°
1720
ORCHARD CROP STRIPPINGS NO. 1
No. 62 Counter
671.1
38°
666.0
85°
664.7
664.1
660.5

MERRIAM COAL MINING CO.

Map Showing Developement as of Nov. 21-1936

Scale - 1" = 100'

Ashland, Pa.

Chas. M. Reed

Mining Engineer