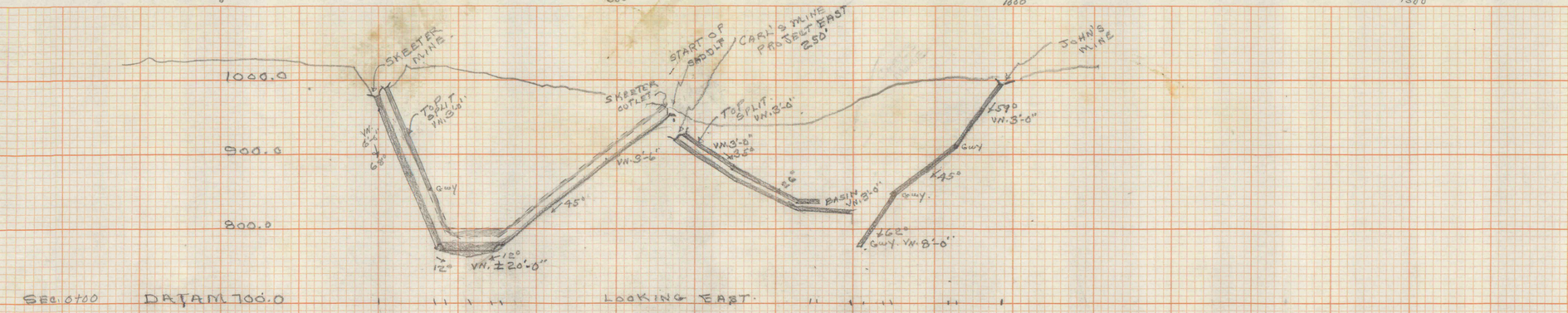
1000.0
900.0
800.0
700.0
SKEETER MINE
TOP SPLIT VN. 3'-0"
VN. 3'-0"
GUY
60°
12°
VN. ± 20'-0"
45°
VN. 3'-6"
SKEETER OUTLET
START OF SADDLE
CARL'S MINE PROJECTED EAST 250'
TOP SPLIT VN. 3'-0"
VN. 3'-0"
VN. 3'-0"
26°
BASIN VN. 3'-0"
JOHN'S MINE
45°
GUY
45°
GUY
62°
GUY VN. 3'-0"
SEC. 0+00 DATAM 700.0
LOOKING EAST.

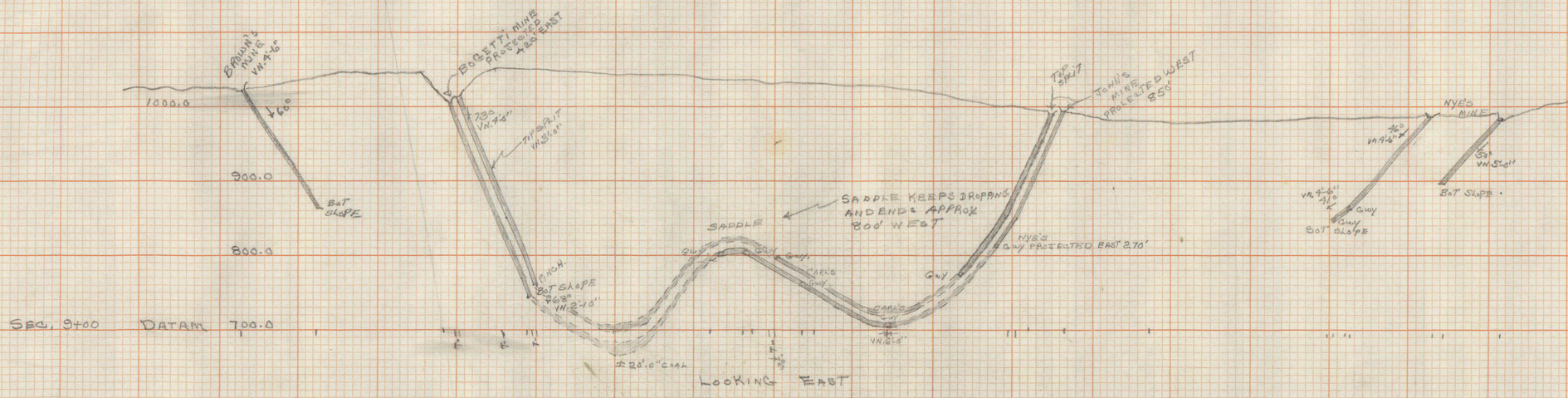
1000.0
900.0
800.0
700.0
BROWN'S MINE VN. 4'-0"
60°
BOT SLOPE
BOGETTI MINE PROJECTED 420' EAST
73° VN. 4'-0"
TOP SPLIT VN. 3'-0"
PINCH
BOT SLOPE
68° VN. 3'-0"
± 20'-0" COAL
SADDLE
GUY
CABLE
SADDLE KEEPS DROPPING AND END APPROX 800' WEST
TOP SPLIT
JOHN'S MINE PROJECTED WEST 850'
NYE'S GUY PROJECTED EAST 270'
GUY
CABLE
VN. 6'-0"
NYE'S MINE
76° VN. 4'-6"
VN. 4'-6" 31°
GUY
GUY
BOT SLOPE
53° VN. 5'-6"
BOT SLOPE
SEC. 9+00 DATAM 700.0
LOOKING EAST

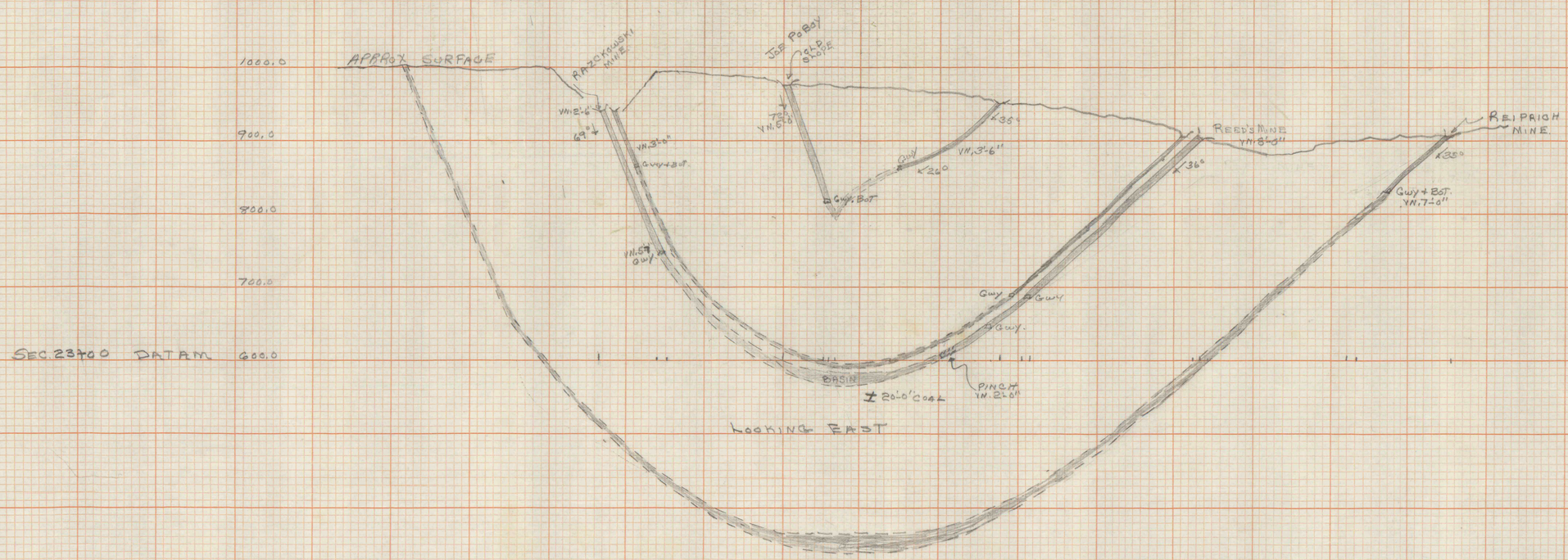
1000.0
900.0
800.0
700.0
600.0
APPROX SURFACE
RIAZOKOWSKI MINE
VN. 2'-6"
69°
VN. 3'-0"
GUY + BOT.
VN. 5'-0"
GUY
JOE PO BOY
GOLD SLOPE
70° VN. 6'-0"
GUY, BOT
GUY
26°
VN. 3'-6"
35°
REED'S MINE VN. 8'-6"
36°
GUY
GUY
GUY
BASIN
PINCH VN. 2'-0"
± 20'-0" COAL
REIPRICH MINE
35°
GUY + BOT. VN. 7'-0"
SEC. 23+00 DATAM 600.0
LOOKING EAST