F-143-1

F-143-1

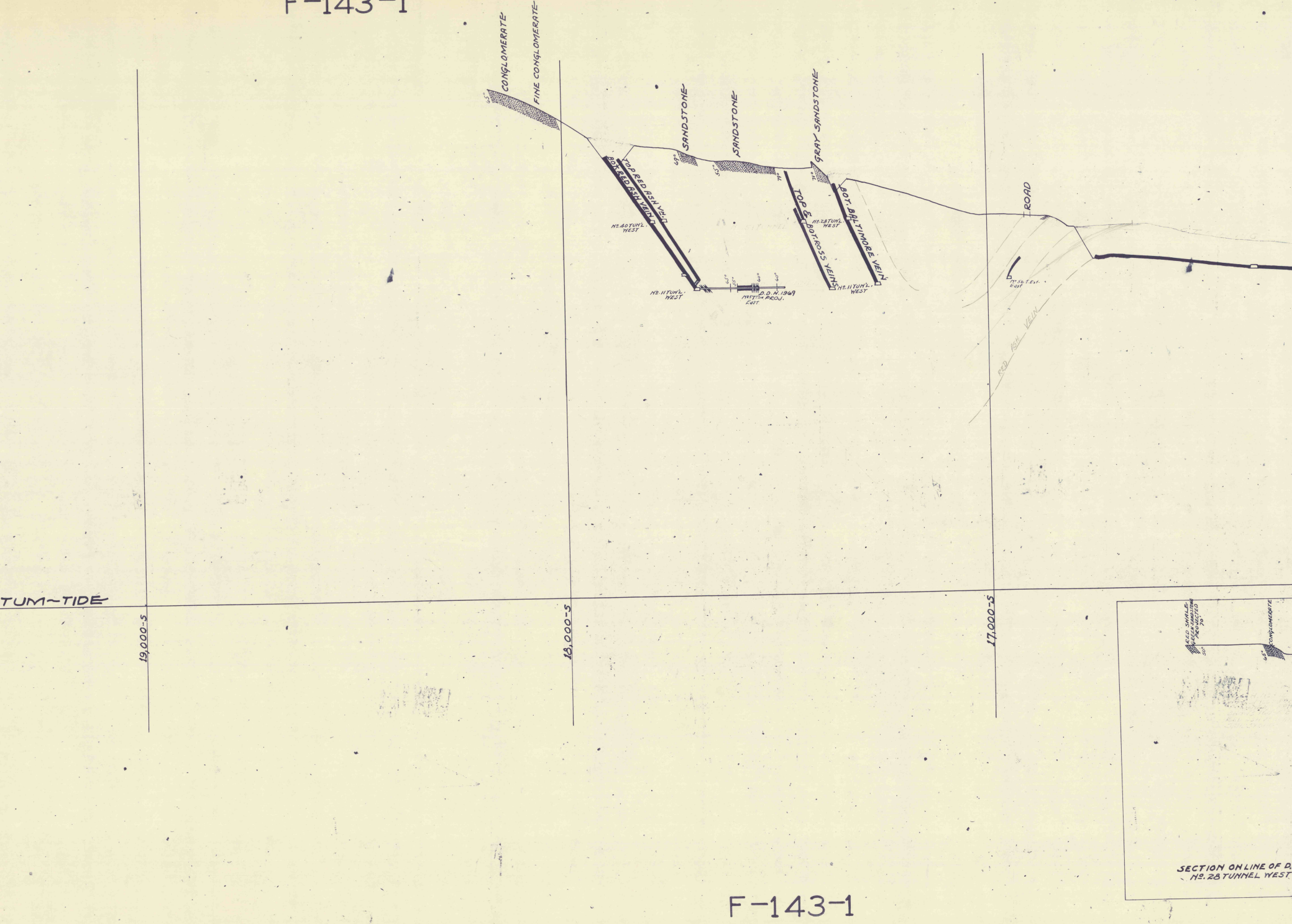
65°
CONGLOMERATE
FINE CONGLOMERATE
SANDSTONE
69°
SANDSTONE
55°
GRAY SANDSTONE
74°
71°
TOP RED ASH VN.
BOT. RED ASH VEIN
No. 40 TUN'L. WEST
No. 11 TUN'L. WEST
65°
55°
60°
60°
D.D.H. 1969
No. 57 TUN. PROJ. East
TOP & BOT. ROSS VEINS
No. 28 TUN'L. WEST
BOT. BALTIMORE VEIN
No. 11 TUN'L. WEST
ROAD
No. 56 T. Ext. East
RED ASH VEIN
TUM~TIDE
19,000-S
18,000-S
17,000-S
RED SHALE
GREEN SANDSTONE
PROJECTED
70'
50°
65°
CONGLOMERATE

SECTION ON LINE OF D.
No. 28 TUNNEL WEST

F-143-1

F-143-1

WANAMIE COLLIERY
SCALE 1"=100"

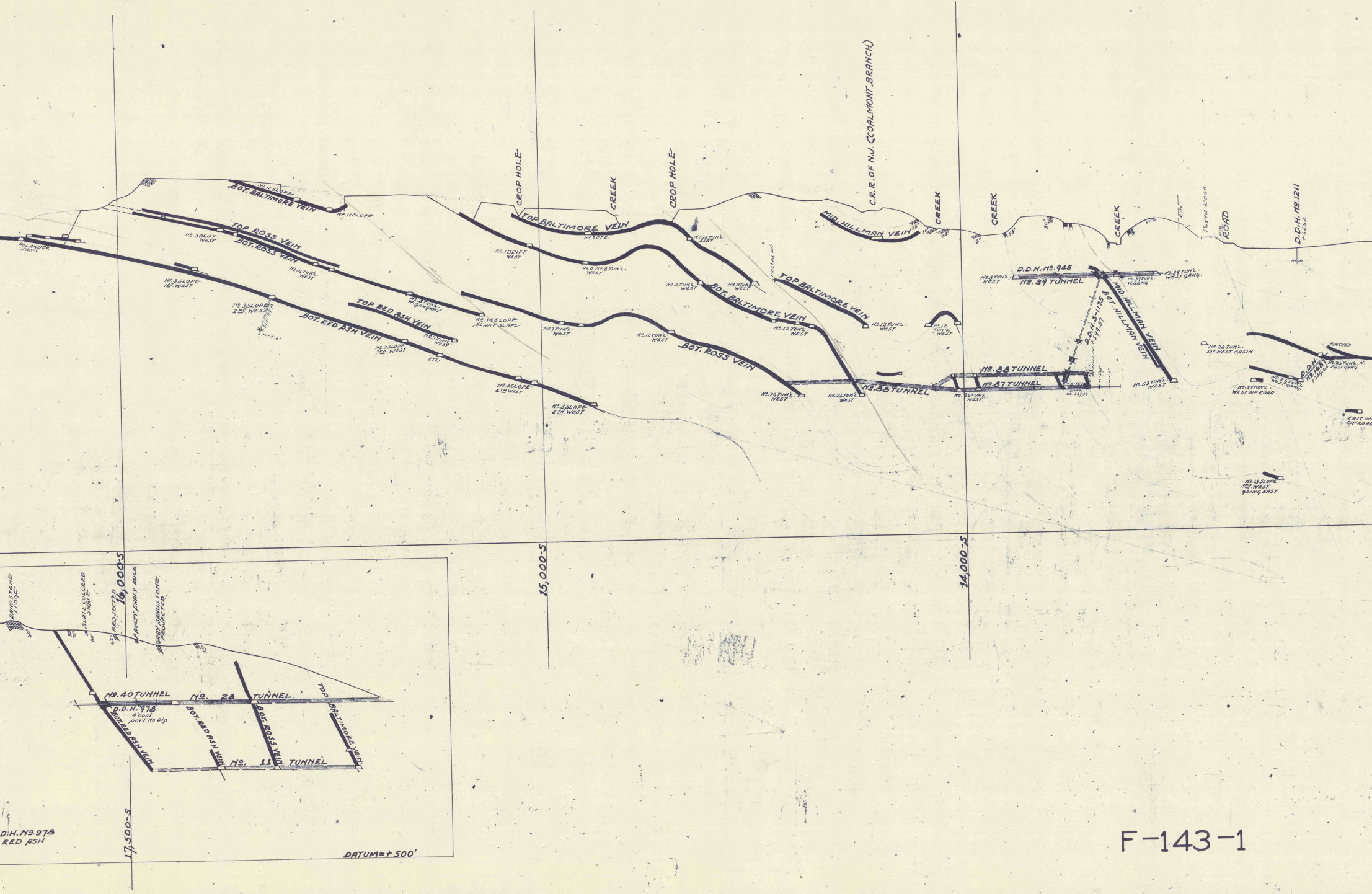
BOT. BALTIMORE VEIN
No. 11 SLOPE
No. 11 SLOPE
TOP ROSS VEIN
BOT. ROSS VEIN
No. 3 DRIFT WEST
POLANDER DRIFT
No. 6 TUN'L. WEST
No. 3 SLOPE 1ST. WEST
No. 3 SLOPE 2ND. WEST
DDH 97A
BOT. RED ASH VEIN
TOP RED ASH VEIN
No. 8 TUN'L. W. GANGWAY
No. 7 TUN'L. WEST
No. 3 SLOPE 3RD. WEST
CTR.
No. 3 SLOPE 4TH. WEST
No. 3 SLOPE 5TH. WEST
No. 14 SLOPE SLANT SLOPE
CROP HOLE
CREEK
CROP HOLE
TOP BALTIMORE VEIN
No. 2 CTR.
No. 1 DRIFT WEST
OLD No. 8 TUN'L. WEST
No. 10 TUN'L. EAST
No. 8 TUN'L. WEST
No. 8 TUN'L. WEST
BOT. BALTIMORE VEIN
No. 7 TUN'L. WEST
No. 12 TUN'L. WEST
BOT. ROSS VEIN
No. 26 TUN'L. WEST
No. 26 TUN'L. WEST
No. 88 TUNNEL
C.R.R. OF N.J. (COALMONT BRANCH)
MID. HILLMAN VEIN
Pinched out
TOP BALTIMORE VEIN
No. 12 TUN'L. WEST
No. 12 TUN'L. WEST
No. 12 TUN'L. WEST
CREEK
CREEK
CREEK
CREEK
28°
30°
24°
18°
58°
80°
55°
R/W
Paved Road
R/W ROAD
D.D.H. No. 1211
+656.0
D.D.H. No. 945
No. 8 TUN'L. WEST
No. 39 TUNNEL
No. 39 TUN'L. W. GANG
No. 39 TUN'L. WEST GANG.
MID. HILLMAN VEIN
BOT. HILLMAN VEIN
D.D.H.S-1175
+599.37
No. 88 TUNNEL
No. 87 TUNNEL
No. 26 TUN'L. WEST
No. 53 TUN'L. WEST
No. 26 TUN'L. 1ST. WEST BASIN
PINCHED
No. 24 TUN'L. W. EAST GANG.
D.D.H. No. 1681
+349.08
No. 26 TUN'L. WEST GANG.
No. 53 TUN'L. WEST DIP ROAD
EAST OF DIP ROAD
No. 18 SLOPE 3RD. WEST GOING EAST
16,000-S
15,000-S
14,000-S
17,500-S
SANDSTONE LEDGE
SLATE COLORED SHALE
PROJECTED
FAULTY SHALY ROCK
GRAY SANDSTONE PROJECTED
60°
75°
80°
62°
53°
No. 40 TUNNEL
No. 28 TUNNEL
D.D.H. 978
4' coal
Soft No Dip
BOT. RED ASH VEIN
BOT. RED ASH VEIN
BOT. ROSS VEIN
TOP BALTIMORE VEIN
No. 11 TUNNEL
D.H. No. 978
RED ASH
DATUM=+500'

F-143-1

F-143-1

F-143-1

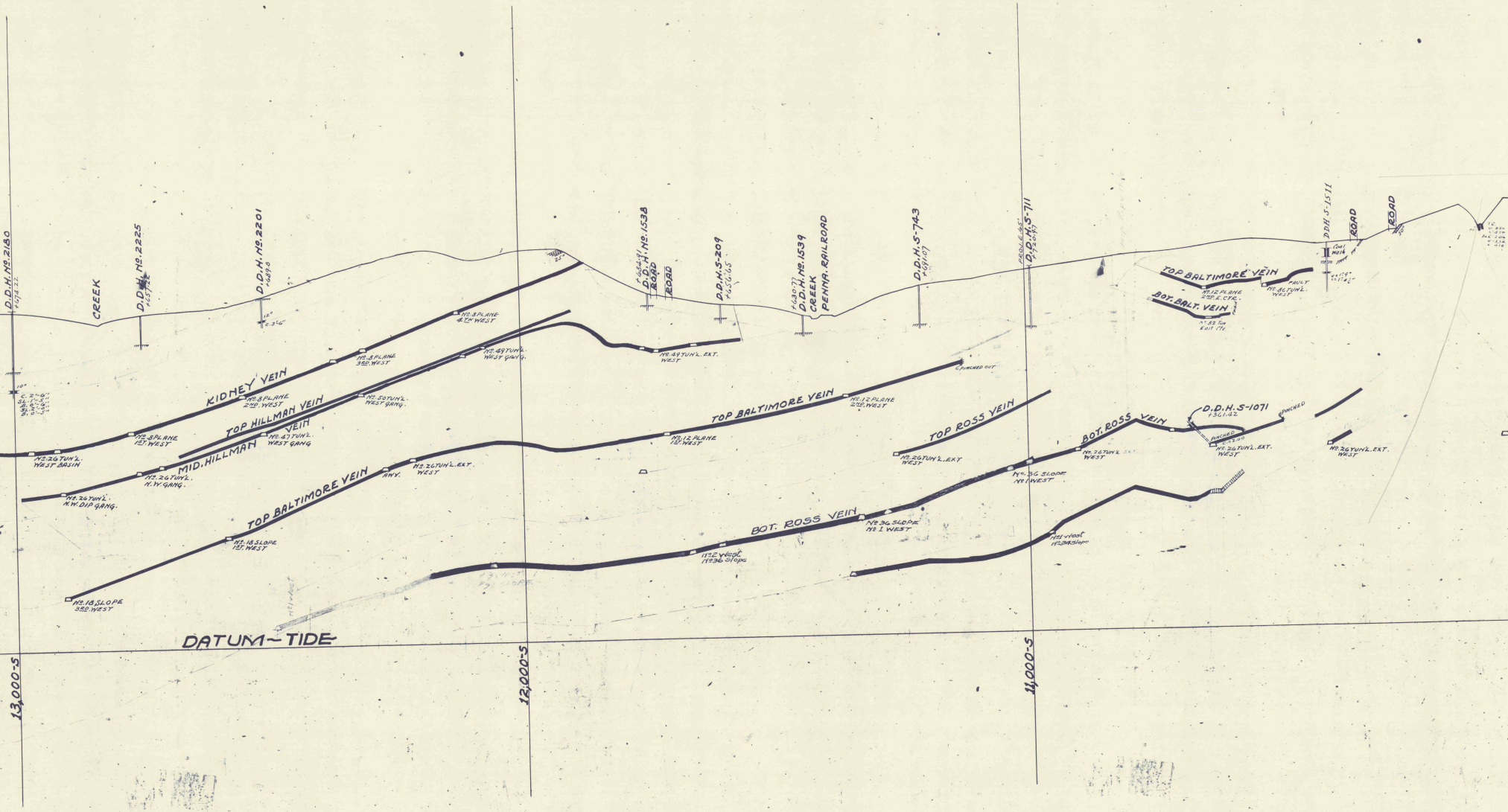
D.D.H. No. 2180
+674.22
10°
C. 2'-6"
SL. 1'-5"
B. 0'-6"
SL. 2'-0"
B. 0'-5"
CREEK
D.D.H. No. 2225
+657.22
D.D.H. No. 2201
+689.0
12°
C. 3'-6"
25°
D.D.H. No. 1538
+684.91
ROAD
ROAD
D.D.H. S-209
+656.65
D.D.H. No. 1539
+630.77
CREEK
PENNA. RAILROAD
D.D.H. S-743
+691.07
PROJ. E. 65'
D.D.H. S-711
+720.97
DDH S-1511
Coal Wash
ROAD
ROAD
50°
KIDNEY VEIN
No. 8 PLANE 4TH WEST
No. 8 PLANE 3RD WEST
No. 8 PLANE 2ND WEST
No. 8 PLANE 1ST WEST
No. 26 TUN'L. WEST BASIN
TOP HILLMAN VEIN
No. 49 TUN'L. WEST GANG.
No. 50 TUN'L. WEST GANG.
No. 49 TUN'L. EXT. WEST
MID. HILLMAN VEIN
No. 47 TUN'L. WEST GANG
No. 26 TUN'L. N.W. GANG.
No. 26 TUN'L. N.W. DIP GANG.
TOP BALTIMORE VEIN
No. 18 SLOPE 1ST WEST
No. 18 SLOPE 3RD WEST
ANY.
No. 26 TUN'L. EXT. WEST
TOP BALTIMORE VEIN
No. 12 PLANE 1ST WEST
No. 12 PLANE 2ND WEST
PINCHED OUT
TOP ROSS VEIN
No. 26 TUN'L. EXT WEST
BOT. ROSS VEIN
No 2 West No 36 Slope
No 36 SLOPE No 1 WEST
No 36 SLOPE No 1 WEST
No 1 West No 34 Slope
BOT. ROSS VEIN
No. 26 TUN'L WEST
D.D.H. S-1071
+361.42
PINCHED
PINCHED
No. 26 TUN'L. EXT. WEST
No. 26 TUN'L. EXT. WEST
TOP BALTIMORE VEIN
No. 12 PLANE 2ND E. CTR.
FAULT
No. 86 TUN'L. WEST
BOT. BALT. VEIN
No 82 Tun East Ctr.
DATUM-TIDE
13,000-S
12,000-S
11,000-S

F-143-1

F-143-1


Road
Creek
65°
10°
20°
Road
Fault
Fault
No. 14 Plane
5th West
TOP ROSS
BOTTOM ROSS VEIN
No. 95 Tun
West
No. 91 Tunnel
West
No. 85 TUN'L.
WEST
No. 95 Tun
West
No. 95 TUNNEL
No. 14 Plane
3rd West
BOT. SPLIT TOP RED ASH VEIN
No. 91 Tun.
West
No. 85 TUN'L.
WEST
Rd No. 29
No. 14 Plane
2nd West
BOT. RED ASH VEIN
No. 14 PLANE
1ST. WEST
No. 26 TUN'L. EXT.
WEST
10,000-S
9,000-S
8,000-S
7,000-S

F-143-1

F-143-1

F-143-1


6,000-S
5,000-S
4,000-S

E-143-1



E-143-1