22-322

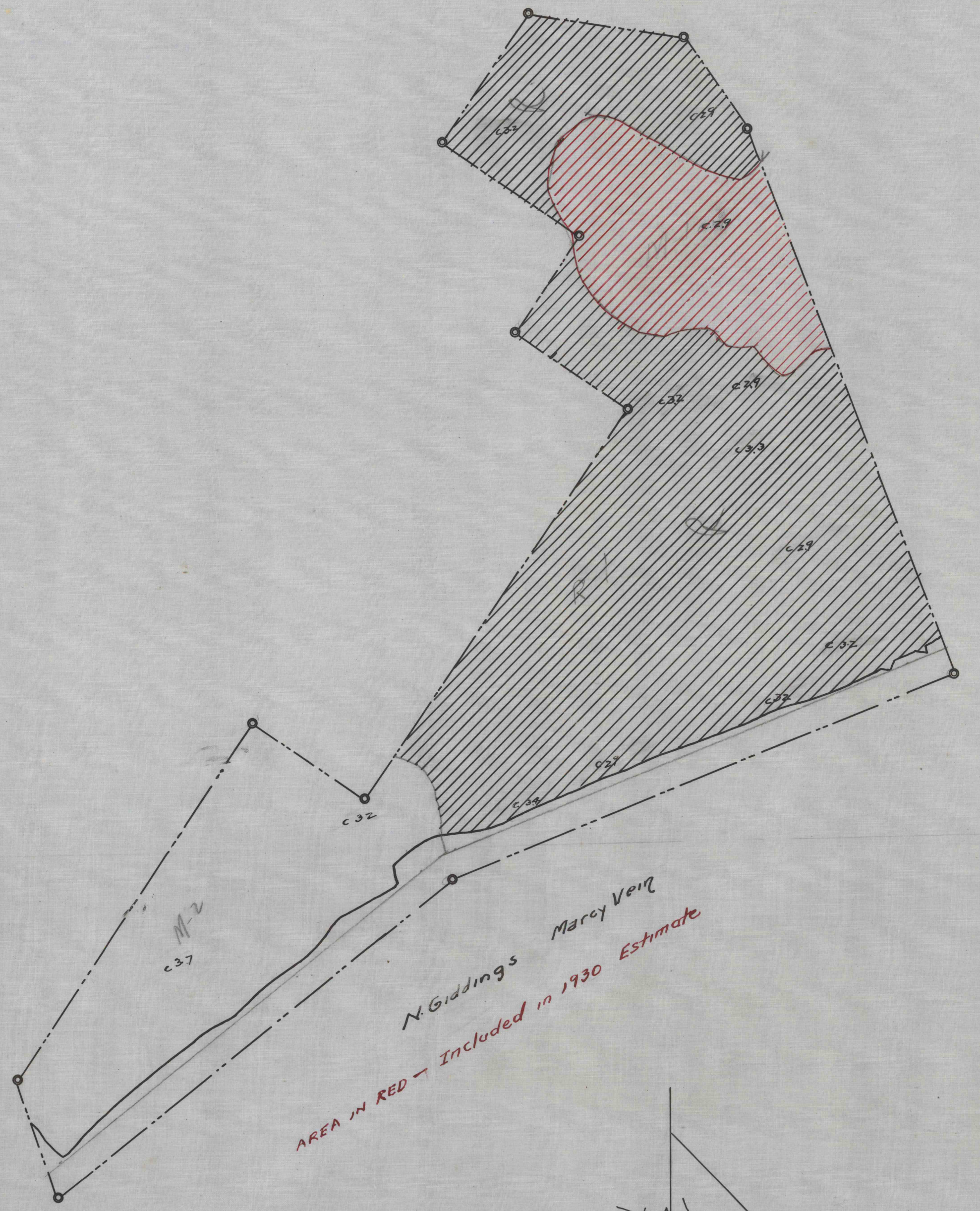

N.Giddings Marcy Vein

AREA IN RED – Included in 1930 Estimate



Barnum Barrier Pittston Vein

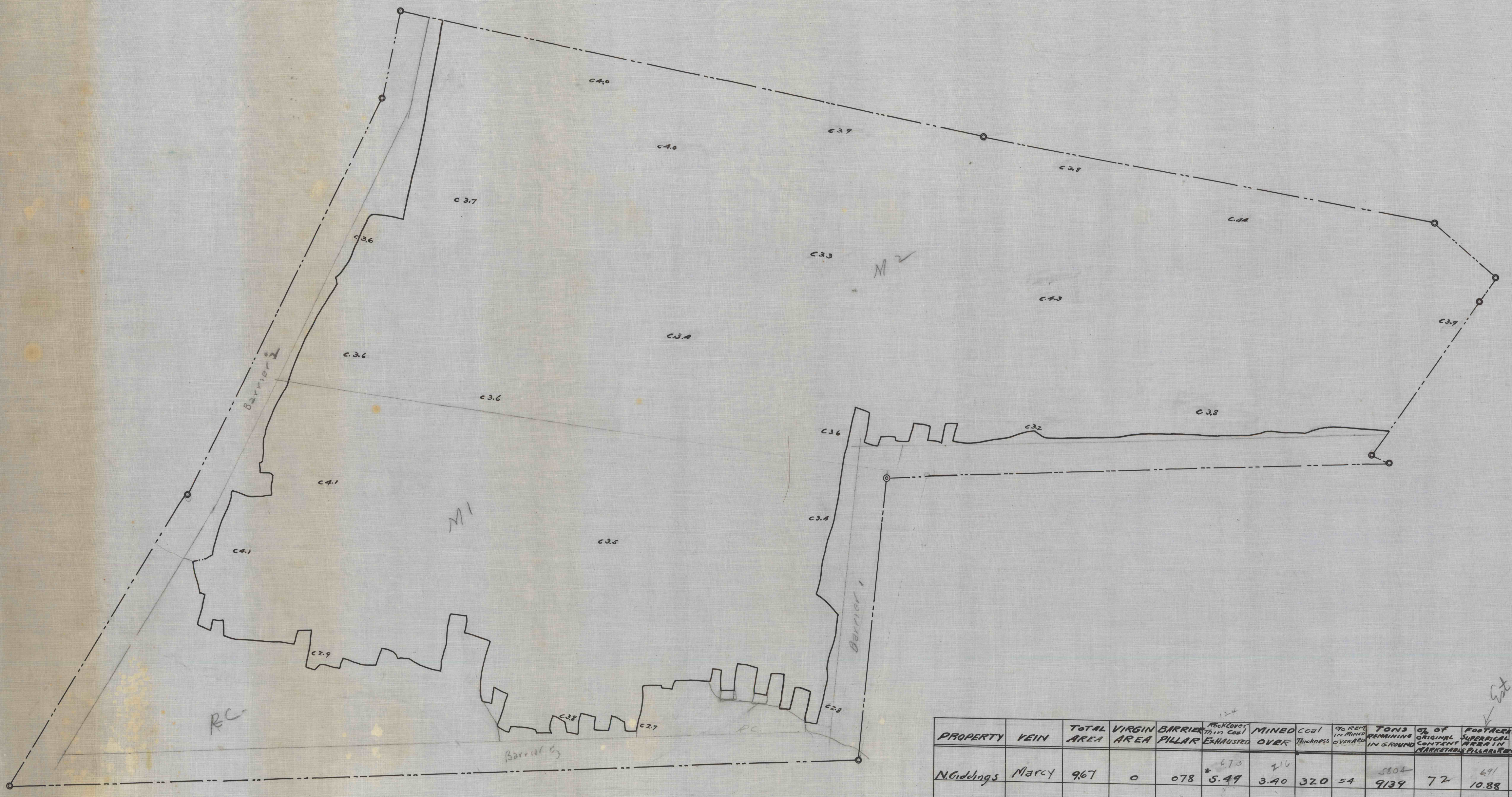

Berryhill & Stockbridge Marcy Vein.

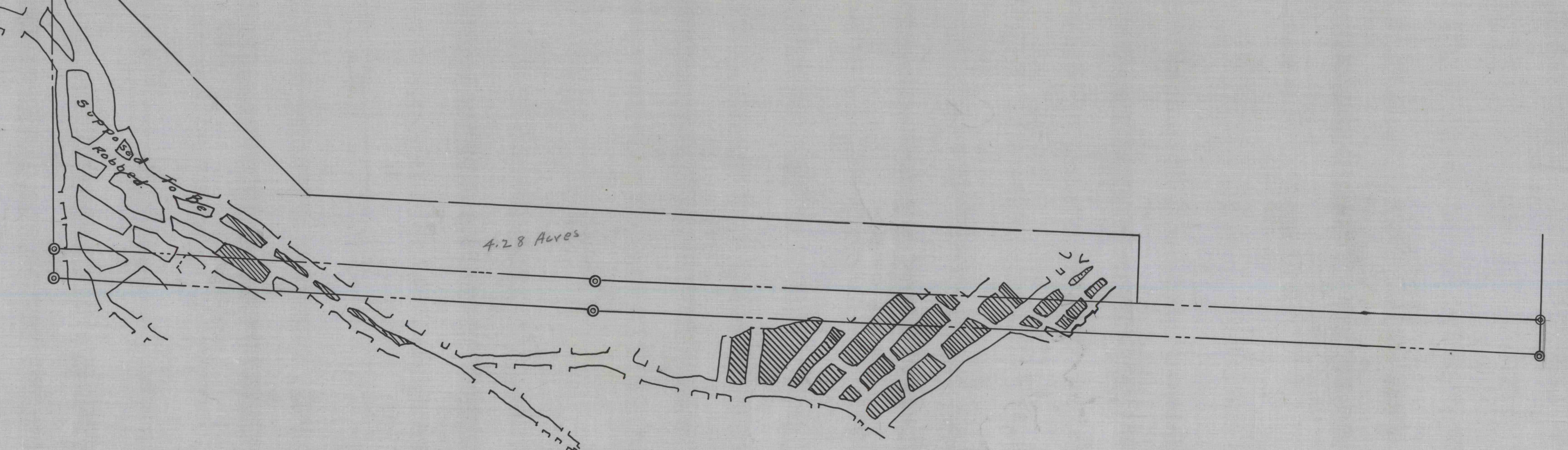

Searle & Grove Barrier Pittston Vein

Est of 1926

PROPERTY	VEIN	TOTAL AREA	VIRGIN AREA	BARRIER PILLAR	Rock Cover Thin Coal Exhausted	MINED OVER	Coal Thickness	% REM. IN MINED OVER AREA	TONS REMAINING IN GROUND	% of ORIGINAL CONTENT MARKETABLE	FOOT ACRES SUPERFICAL AREA IN PILLARS REM	TON FACTOR VIRGIN	TON Factor Mined Over	Marketable TONS Remaining	Remarks
					124										
N.Giddings	Marcy	9.67	0	078	673 *5.49	216 3.40	320	54	5804 9139	72	691 10.88		605	4181 6582	*Exhausted
Berryhill & Stockbridge	Marcy	41.88	0	3.25	*4.45	34.18	3.60	64	103295	39		710		0	* Unmineable a/c Rock Cover
Strong & Wisner	Fifth	81.56	35.43	1.25	*27.93	16.95	3.00	66 2/3	224913	47		876	93110	93110	* Thin Coal
Grove & Searle Barrier	Pittston	4.28	0	0	*4.28	0	–	–	–	–	–	–	–	–	Exhausted
Barnum Barrier	Pittston	6.48	0	6.48	–	–	7.5		8978			1496		7266	Barrier

ESTIMATE OF JUNE 1930

PROPERTY	VEIN	TOTAL AREA	VIRGIN AREA	BARRIER PILLAR	ROCK COVER THIN COAL EXHAUSTED	MINED OVER	COAL THICK	% REM. IN MIN'D OVER AREA	TONS REMAINING IN GROUND	% OF ORIGINAL CONTENT MARKETABLE	FOOT ACRES SUPERFICAL AREA IN PILLARS REM	TON FACTOR VIRGIN	TON FACTOR MINED OVER	MARKETABLE TONS REMAINING	REMARKS
N. GIDDING	MARCY	9.67	0	078	673	2.16	3.20	54	5804	72	6.91		605	4181	Exha
STRONG and WISNER	FIFTH	41.88													
STRONG and WISNER	FIFTH					14.53	2.77	66 2/3		"	40.25				
STRONG and WISNER	FIFTH	81.56				241									
GROVE and SEARLE BARRIER	PITTSTON	4.28													
BARNUM BARRIER	PITTSTON	6.48													