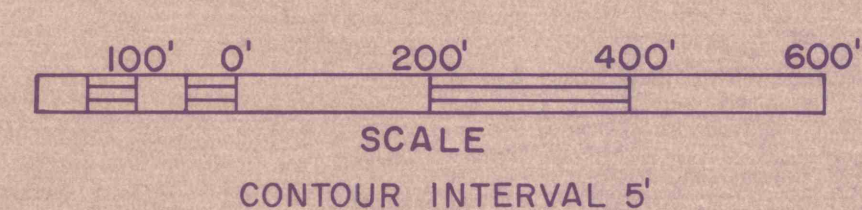





This map prepared by photogrammetric methods using aerial photography dated February 12, 1973 by L. ROBERT KIMBALL, Consulting Engineers, Ebensburg, Pennsylvania.

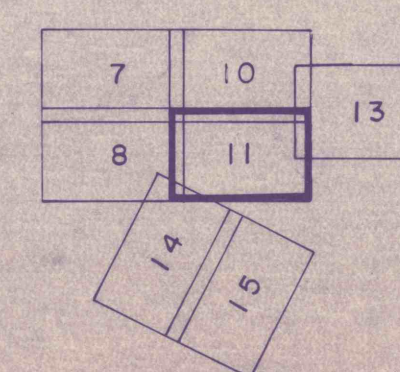
STUDY FINANCED BY—
FEDERAL INSURANCE ADMINISTRATION
DEPARTMENT OF HOUSING AND URBAN DEVELOPMENT



Elevation $\leq 316.5'$
Elevation $> 316.5' \leq 325'$



SHEET INDEX



TOPOGRAPHIC & GEOLOGIC SURVEY
P. O. BOX 2357, EXECUTIVE HOUSE
HARRISBURG, PA 17120

FLOOD PLAIN MAP
HARRISBURG REACH
SUSQUEHANNA RIVER BASIN

SHEET 11 OF 54 DATE: 4-15-74
PHOTOGRAPHY DATE: 2-12-73
PREPARED FOR THE SUSQUEHANNA
RIVER BASIN COMMISSION

MAP COMPILATION HYDRAULIC EVALUATION

TOPOGRAPHIC MAP